I364.9773
I29c
1981
c.2

CRIME



ILLINOIS DOCUMENTS
NOV 1 1982
ILLINOIS STATE LIBRARY

IN ILLINOIS ★ 1981

CRIME IN ILLINOIS
1981

ILLINOIS STATE LIBRARY

3 1129 00289 2206

PRESENTED BY
DEPARTMENT OF LAW ENFORCEMENT
DIVISION OF SUPPORT SERVICES
BUREAU OF IDENTIFICATION

TABLE OF CONTENTS

PREFACE

FOREWORD

INTRODUCTION

Illinois Uniform Crime Reporting Program 1
Classification of Offenses 1
The Crime Index 2
The Crime Rate 2
Considerations for Interpretation 2

SECTION I CRIME TRENDS

Illinois Population Trends 4
State Summary 5
Crime Index Offenses 6
Crime Index Trend 7
Crime Index Arrests 7

Violent Crimes
Index Crimes
Trend and Arrests 8
Murder and Voluntary Manslaughter 9
Forcible Rape 14
Robbery 15
Aggravated Assault, Aggravated Battery, and Attempted Murder 20

Property Crimes
Index Crimes
Trend and Arrests 22
Burglary 23
Theft 30
Burglary From Motor Vehicle 31
Motor Vehicle Theft 45
Arson 50
Non-Index Crime
Vandalism 53
Annual Property Analyses 57

SECTION II CRIME INDEX/CRIME RATE DATA

Summary 66
Sheriffs' Offices, Police Departments, Universities, and Secretary of State—County Totals 67
Railroads 142
Illinois State Police 145
Park Districts . . . Hospitals . . . Other Agencies 148

I364.9773
I29c
1981
c.2

SECTION III STANDARD METROPOLITAN STATISTICAL AREAS

Maps 154
Summaries 155
Crime Index . . . Core City . . . Suburban . . .
Rural . . . Other Cities

SECTION IV OFFENSE AND CLEARANCE DATA

Offense Summary 160
1981 Information 161
Persons Arrested and Held for Prosecution or Released 170

SECTION V LAW ENFORCEMENT AGENCY INFORMATION

Officers Killed 172
Officers Assaulted/Battered 172
Employment Information 174
Police Departments 175
Sheriffs' Offices 190
University Police 192
Railroad Police 193
Park District Police . . . Hospital Police . . . Other Agencies 194

APPENDIX

Illinois Revised Statutes, Chapter 38 196
I-UCR Offense Codes 198

Since the publication of all statistical data is a voluminous and costly undertaking, only part of the more general information is contained herein. More specific agency information is available upon request from:

Department of Law Enforcement
Division of Support Services
Bureau of Identification
300 Armory Building
Springfield, Illinois 62706

DEPARTMENT OF LAW ENFORCEMENT
DIVISION OF SUPPORT SERVICES
SAM W. NOLEN - DEPUTY DIRECTOR

CRIME IN ILLINOIS 1981

ERRATA SHEET

Page

46 (3 "Percent Distribution" corrections)

1. Driveway - Residential should read 3.2%.
2. Tilled Farm Land should read .1%.
3. Garage - Residential should read 1.1%.

47 (8 "Percent Distribution" corrections)

1. Park should read .1%.
2. Park Road and Scenic Drive should read .1%.
3. Parking Lot - General Use should read 6.0%.
4. Parking Lot - Business should read 9.1%.
5. New or Used Car Lots should read 1.2%.
6. Porch should read .1%.
7. Residence - Private should read 1.5%.
8. Residence Yard should read 2.0%.

48 (4 corrections)

1. The number of Uncoded Unknown Offenses should read 29584.
2. The number of Uncoded Total Offenses should read 30076.
3. The Total of the Unknown Offenses column should read 33019.
4. The Total of Total Offenses column should read 50982.

48 (4 "Percent Distribution" corrections)

1. Street should read 11.4%.
2. Truck Terminal should read .1%.
3. Other Than Those Above should read .9%.
4. Uncoded should read 59.0%.

57 (7 corrections)

1. The sub-total number of Homicides reported should read 1232.
2. The number of Murders reported should read 1221.

100 ARMORY BUILDING * SPRINGFIELD, ILLINOIS * 62706

Page

57 (cont'd)

3. The sub-total number of Motor Vehicle Thefts reported should read 50982.
4. The number of Auto Thefts reported should read 40088.
5. The number of Truck and Bus Thefts reported should read 6300.
6. The number of Other Vehicle Thefts reported should read 4594.
7. The Total number of the Total Offenses Reported column should read 658136.

57 (4 "Percent Distribution" corrections)

1. Burglary should read 18.3%.
2. Theft should read 43.2%.
3. The sub-total for Motor Vehicle Theft should read 7.7%.
4. The sub-total for Vandalism should read 21.2%.

58 (4 "Percent Distribution" corrections)

1. Boat House should read .1%.
2. Bus Terminal should read .1%.
3. Coal Mine should read .1%.
4. Credit Union should read .1%.

59 (4 "Percent Distribution" corrections)

1. Motorcycle Shop should read .1%.
2. Wildlife Management Area should read .1%.
3. Parking Lot - General Use should read 3.5%.
4. Pharmacy - Chain should read .1%.

60 (4 corrections)

1. The number of Uncoded Unknown Offenses should read 93801.
2. The Total of the Unknown Offenses column should read 240463.
3. The number of Uncoded Total Offenses should read 107355.
4. The Total of the Total Offenses column should read 658136.

60 (4 "Percent Distribution" corrections)

1. Residence - Private should read 16.8%.
2. Taxi should read .1%.
3. Train Yard Building should read .1%.
4. Uncoded should read 16.3%.

63 (2 corrections)

1. The number of offenses involving Autos stolen at an Unknown Time Of Day should read 28206.
2. The Total Offenses column for Autos should read 48005.

Page

64 (10 corrections)

1. The number of offenses involving Motorcycles stolen at an Unknown Time Of Day should read 1166.
2. The Total Offense column for Motorcycles should read 2993.
3. The number of offenses involving Trucks stolen at an Unknown Time Of Day should read 4175.
4. The Total Offense column for Trucks should read 6851.
5. The number of offenses involving Other Motor Vehicles stolen at an Unknown Time Of Day should read 986.
6. The Total Offense column for Other Motor Vehicles should read 1764.
7. The number of Uncoded Unknown Time Of Day should read 16738.
8. The number of Uncoded Total Offenses should read 68183.
9. The Total of the Unknown Offenses column should read 240463.
10. The Total of the Total Offense column should read 658136.

67 (1 clarification)

The number of 1980 Aggravated Assault and Batteries for Camp Point should read 3.

135 (2 corrections)

1. The percent change for Will County's Total of Murders and Voluntary Manslaughters should read -35.5%.
2. The percent change for Will County's Sheriff's Office Robberies should read +21.9%.

140 (4 corrections and percentage changes)

1. The 1981 State Total for the Rate Per 100,000 should read 4,946.2 and the percent change should read -6.0%.
2. The 1981 State Total for the Total Crime Index should read 564775 and the percent change should read -5.6%.
3. The 1981 State Total for Murder and Voluntary Manslaughter should read 1232 and the percent change should read +2.1%.
4. The 1981 State Total for Motor Vehicle Theft should read 53179 and the percent change should read -5.4%.

141 (2 clarifications)

1. The 1981 Police Department Totals for Motor Vehicle Theft should read 49755.
2. The 1981 State Total for Motor Vehicle Theft should read 53179.

141 (1 correction)

The percent change for the State Total of Motor Vehicle Theft should read -5.4%.

Page

161 (1 correction)

The percentage of Total Offenses Cleared for the Homicide Total should read 72%.

162 (3 corrections)

1. The percentage of Total Offenses Cleared for the Motor Vehicle Theft Total should read 12%.
2. The percentage of Total Offenses Cleared for Autos (Q910) should read 13%.
3. The percentage of Total Offenses Cleared for Trucks and Buses should read 8%.

193 (1 addition)

The Total number of Full-Time Civilians employed by Railroad Police should read 13.

PREFACE

Crime in Illinois 1981 is the tenth annual publication by the Department of Law Enforcement since it became the central repository and custodian of state crime statistics.

Administration of the Uniform Crime Reporting Program entails monthly submissions by more than 1,000 law enforcement agencies throughout Illinois. When correlated and analyzed, these statistics constitute a comprehensive body of knowledge that significantly contributes to management and planning capabilities at the local, state, and federal levels. In recent years, that contribution has become more important as general economic constraints require all sectors of law enforcement to seek optimum results with available resources.

Since its implementation, the Uniform Crime Reporting Program has achieved both qualitative and quantitative advances through the dedication and cooperation of participating agencies. I am confident that trend will continue.

With gratitude to all those who contributed in its preparation, I present the following report to the people of Illinois.

James B Zagel

James B. Zagel
Director
Department of Law Enforcement

FOREWORD

One of the primary duties of the Division of Support Services' Bureau of Identification is the compilation, analysis, and dissemination of yearly crime statistics. The Illinois Uniform Crime Reporting Program is now in its tenth year of collecting detailed crime reports from Illinois law enforcement agencies. *Crime in Illinois 1981* provides extensive statistical information on criminal action to law makers, public officials, law enforcement administrators, police officers, and the public of Illinois.

The efforts of this year's contributors are greatly appreciated. Such an undertaking would be futile without the substantial assistance of the local law enforcement agencies.

Crime in Illinois 1981 is presented with the hope that the data will provide a basis for a better understanding of our state's crime problems and assist in the development of methods to combat them.

Sam W. Nolen
Deputy Director
Division of Support Services

INTRODUCTION

THE ILLINOIS UNIFORM CRIME REPORTING PROGRAM

The Illinois Uniform Crime Reporting (I-UCR) Program was developed in 1971 and implemented on January 1, 1972. The I-UCR Program has evolved into a program intended to meet the needs of all reporting agencies. It is an incident-based reporting system designed to accomplish the following major goals:

1. To provide needed administrative statistics for law enforcement agencies.
2. To provide the Legislature with information necessary to formulate effective laws which address the crime problem.
3. To provide Illinois citizens with the most complete information on the nature and extent of crime.
4. To include comprehensive data for researchers and planners.
5. To adhere to the National Program's standards.

Reporting crime statistics is mandated by Chapter 38, Section 206-8 of the *Illinois Revised Statutes:*

206-8. Crime Statistics. 8. The Department (of Law Enforcement) shall be a central repository and custodian of crime statistics for the State and it shall have all power incident thereto to carry out the purposes of this Act, including the power to demand and receive cooperation in the submission of crime statistics from all units of government.

All reporting agencies receive monthly and quarterly summaries of the reported criminal activity within their jurisdictions. All offenses known to law enforcement agencies are reported monthly to the Crime Studies Section of the Bureau of Identification. Participating jurisdictions include villages, municipalities, counties, colleges, universities, park districts, railroads, hospitals, and transit authorities throughout Illinois. Agencies may also submit service codes and local ordinance data in order to provide law enforcement administrators with information for use in planning and research, determining and utilizing manpower, budgeting, and developing and evaluating crime prevention programs.

In 1981, there were 1,070 law enforcement agencies in Illinois, 738 of which reported crime statistics directly to the Bureau of Identification. The remaining agencies reported their crime statistics through an intermediary agency (sheriff's office, police department, etc.). Agencies submit their data through the use of source documents, printouts, magnetic tape, punch cards, or via remote on-line terminals. The following is a breakdown by type of agency reporting directly to the I-UCR Program:

Agency Type	Number
Police Departments	558
Sheriffs' Offices	102
Colleges and Universities	24
Secretary of State	1
Railroads	16
Special Services	3
Park Districts	7
Hospitals	2
Illinois State Police Districts	24
Division of Criminal Investigation	1

CLASSIFICATION OF OFFENSES

The Index Crimes, as used by the I-UCR Program and as translated into the National Program's crime index offenses, are:

1. Murder and Voluntary Manslaughter—The willful killing of a person or the death of a person caused by gross negligence of an individual other than the victim.
2. Forcible Rape—The carnal knowledge of a female, forcibly and against her will. This category includes Attempted Rape.
3. Robbery—The taking or attempting to take anything of value from the care, custody, or control of a person or persons by force or threat of force or violence. Includes Attempted Robbery.
4. Aggravated Assault—The intentional causing of serious bodily harm or the intentional attempt or threat of serious bodily injury or death. In Illinois, Aggravated Assault, Aggravated Battery, and Attempted Murder are included in this category.
5. Burglary—The unlawful entry of a structure to commit a felony or theft. Includes Attempted Burglary.
6. Theft—The unlawful taking or stealing of property or articles without the use of force, violence, or fraud. In Illinois, this category includes Burglary From Motor Vehicle and Attempts.

7. Motor Vehicle Theft—The unlawful taking or stealing of a motor vehicle. Includes Attempted Motor Vehicle Theft.

8. Arson—The willful or malicious burning or attempts to burn, with or without intent to defraud, a dwelling house, public building or any building, motor vehicle or aircraft, or personal property of another.

The statistics utilized in this report are based on offenses that occurred between January 1, 1981, and December 31, 1981.

THE CRIME INDEX

The Crime Index is the total number of Index Offenses occurring within a given jurisdiction during a specified period of time. It is used to indicate the amount and extent of serious crimes as defined by the International Association of Chiefs of Police Committee on Uniform Crime Reports. The Crime Index consists of Violent Crimes—Murder and Voluntary Manslaughter, Forcible Rape, Robbery, and Aggravated Assault, and of Property Crimes—Burglary, Theft, Motor Vehicle Theft, and Arson.

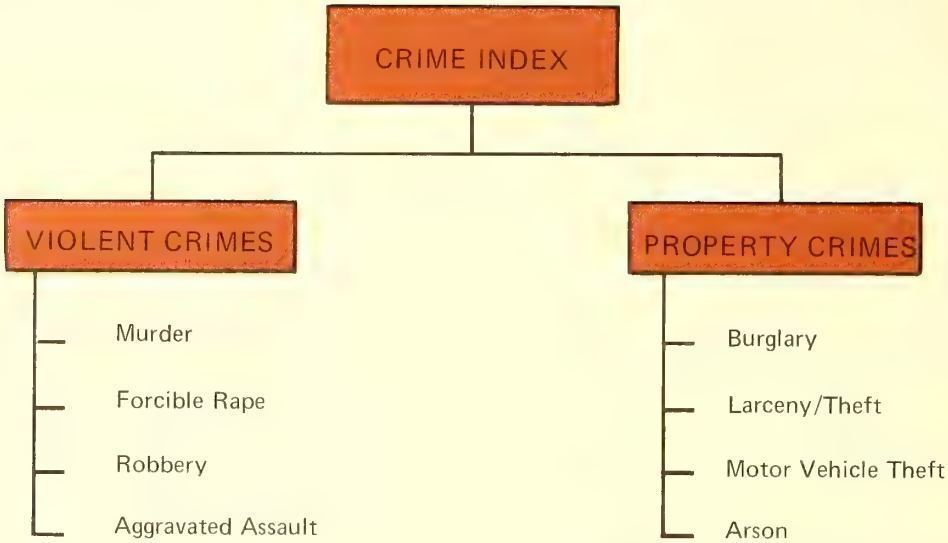

THE CRIME RATE

The Crime Rate indicates the volume of crime occurring within a given population. It is defined as the total number of Index Crimes per 100,000 inhabitants and it is calculated as follows:

$$\frac{\text{Crime Index} \times 100{,}000}{\text{Jurisdictional Population}} = \text{Crime Rate}$$

The jurisdictional populaton can be that of a city, town, village, state, or nation.

CONSIDERATIONS FOR INTERPRETATION

When comparing the crime statistics of one agency with another, many factors should be taken into consideration before conclusions are made. Some of the conditions affecting the type and volume of crime are:

1. Density and size of the community population and the metropolitan area of which it is a part.
2. Composition of the population with reference particularly to age, sex, and race.
3. Economic status and mores of the population.
4. Stability of population, including commuters, seasonal workers, and other transient types.
5. Climate, including seasonal weather conditions.
6. Educational, recreational, and religious characteristics.
7. Effective strength of the police force.
8. Standards of appointments to the local police force.
9. Policies of local officials.
10. Attitudes and policies of the courts and corrections.
11. Attitudes of the public toward law enforcement problems.
12. Administrative and investigative efficiency of law enforcement, including the degree of adherence of crime reporting and standards.
13. Organization and cooperation of adjoining and overlapping police jurisdictions.[1]

[1]*Crime in the United States*—1976. United States Department of Justice, Federal Bureau of Investigation, p. v.

SECTION I

CRIME TRENDS

Figure 1
ILLINOIS POPULATION TRENDS
1810-1981

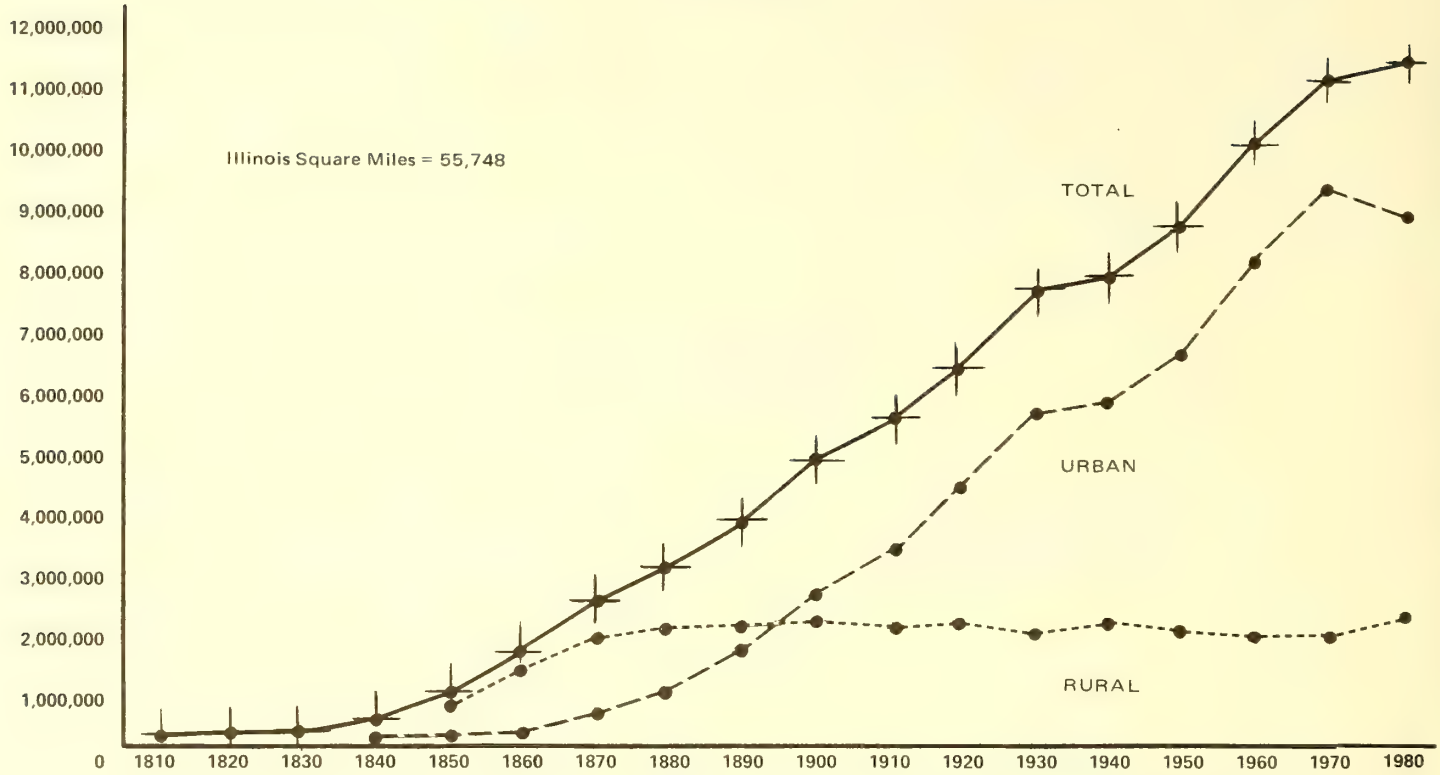

YEAR	URBAN	RURAL	TOTAL	POPULATION DENSITY PER SQUARE MILE
1810		12,282	12,282	*
1820		55,211	55,211	1.0
1830		157,445	157,445	2.8
1840	9,524	466,659	476,183	8.5
1850	64,712	786,758	851,470	15.3
1860	244,809	1,467,142	1,711,951	30.7
1870	596,874	1,943,016	2,539,891	45.6
1880	941,829	2,136,042	3,077,871	55.2
1890	1,718,032	2,108,320	3,826,352	68.6
1900	2,618,101	2,203,448	4,821,550	86.5
1910	3,479,011	2,159,580	5,638,591	101.1
1920	4,403,505	2,081,775	6,485,280	116.3
1930	5,639,053	1,991,601	7,630,654	136.9
1940	5,812,369	2,084,872	7,897,241	141.7
1950	6,760,649	1,951,527	8,712,176	156.3
1960	8,135,495	1,945,663	10,081,158	180.8
1970	9,229,821	1,884,155	11,113,158	199.4
1971 (EST)	9,286,651	1,895,349	11,182,000	200.6
1972 (EST)	9,338,142	1,905,858	11,244,000	201.7
1973 (EST)	9,281,668	1,894,332	11,176,000	200.5
1974 (EST)	9,244,295	1,886,705	11,131,000	199.7
1975 (EST)	9,255,923	1,889,077	11,145,000	199.9
1976 (EST)	9,325,685	1,903,315	11,229,000	201.4
1977 (EST)	9,338,973	1,906,027	11,245,000	201.7
1978 (EST)	9,337,312	1,905,688	11,243,000	201.7
1979 (EST)	9,223,352	2,019,648	11,243,000	201.7
1980	**9,191,397**	**2,178,102**	**11,369,499**	**203.9**
1981	**9,243,273**	**2,175,188**	**11,418,461**	**203.9**

*1810 Density not computed since Illinois state boundaries not established until 1818.

Source: U.S. Bureau of the Census

STATE SUMMARY

The relationship between the Illinois Uniform Crime Reporting offense classifications and the National Program's eight Crime Index Offense classifications is illustrated below:

CRIME INDEX OFFENSES

	ILLINOIS CLASSIFICATIONS	FBI-UCR CLASSIFICATIONS
VIOLENT CRIMES	Murder (Chapter 38-9-1)	Murder & Non-negligent Manslaughter
	Voluntary Manslaughter (Chapter 38-9-2)	
	Rape (Chapter 38-11-1)	Forcible Rape
	Robbery (Chapter 38-18-1)	Robbery
	Armed Robbery (Chapter 38-18-2)	
	Attempted Murder (Chapter 38-8-4)	Aggravated Assault
	Aggravated Assault (Chapter 38-12-2)	
	Aggravated Battery (Chapter 38-12-4)	
PROPERTY CRIMES	Burglary (Chapter 38-19-1)	Burglary
	Theft (Chapter 38-16-1)	Larceny/Theft
	Burglary From Auto (Chapter 38-19-1)	
	Vehicle Theft (Chapter 38-16-1)	Vehicle Theft
	Arson (Chapter 38-20-1)	Arson

All totals shown for each category of offense and arrest information reflect data reported by sheriffs' offices, police departments, colleges, universities, and the Secretary of State's Office.

Figure 1 illustrates the population trends for Illinois since 1810. The population figures are the basis for computing the Crime Rate and therefore become a Consideration for Interpretation.

Table 1 details the total Crime Index for 1981 and includes figures reported from 1980 and 1979. The Crime Index decreased in volume in 1981 compared with 1980. A total of 564,775 Crime Index Offenses were reported in 1981. Compared with the 598,504 Crime Index Offenses reported in 1980, this is a decrease of 5.6 percent. Violent Crimes account for 50,647 Index Offenses, 9.0 percent of the total. This is a decrease of 9.2 pecent from the volume of Violent Crimes reported in 1980. Property Crimes total 514,128 offenses, 91.0 percent of the total Crime Index. The number of Property Crimes represents a decrease of 5.3 percent when compared with the 1980 total of 542,717.

The Crime Rate for each Index Offense is also illustrated in Table 1. The Crime Rate per 100,000 inhabitants for all Crime Index Offenses decreased by 5.6 percent from the 1980 total. The category of Arson increased in its Crime Rate per 100,000 inhabitants by 0.9 percent. The categories of Forcible Rape (9.9 percent) and Aggravated Assault (15.7 percent) show the greatest decreases in the Crime Rate per 100,000 inhabitants. Further details are illustrated in Table 1.

A detailed look at each of the Crime Index Offenses follows the collected data of Crime Index Arrests. Each of the Crime Index Offenses is defined according to the *Illinois Revised Statutes*, 1978.

Table 1
CRIME INDEX OFFENSES

INDEX OFFENSES	YEAR	NUMBER OF OFFENSES	% VOLUME CHANGE	RATE PER 100,000	% CHANGE
MURDER AND VOLUNTARY MANSLAUGHTER	1979	1,199		10.2	
	1980	1,207	+ .7	10.6	+ 3.9
	1981	1,232	+ 2.1	10.8	+ 1.9
FORCIBLE RAPE	1979	3,279		29.2	
	1980	3,025	– 7.6	26.6	– 8.9
	1981	2,727	– 9.9	23.9	– 10.2
ROBBERY	1979	22,101		196.6	
	1980	24,551	+ 11.1	215.9	+ 9.9
	1981	23,920	– 2.6	209.5	– 3.0
AGGRAVATED ASSAULT AGGRAVATED BATTERY ATTEMPTED MURDER	1979	26,952		240.7	
	1980	27,004	+ .2	237.5	– 1.3
	1981	22,768	– 15.7	199.4	– 16.0
BURGLARY	1979	131,607		1,170.3	
	1980	139,934	+ 6.3	1,230.8	+ 5.2
	1981	132,105	– 5.6	1,156.9	– 6.0
THEFT	1979	327,999		2,917.1	
	1980	341,517	+ 4.1	3,003.8	+ 3.0
	1981	323,720	– 5.2	2,835.1	– 5.6
MOTOR VEHICLE THEFT	1979	60,810		540.9	
	1980	56,188	– 7.6	494.2	– 8.6
	1981	53,179	– 5.4	465.7	– 5.8
ARSON	1979	N/A		N/A	
	1980	5,078	N/A	44.7	N/A
	1981	5,124	+ .9	44.9	+ .5
CRIME INDEX TOTAL	1979	573,947*		5,104.4*	
	1980	598,504	+ 4.3	5,264.1	+ 3.1
	1981	564,775	– 5.6	4,946.2	– 6.0

*Arson not included.

Chart 1
CRIME INDEX TREND
1971-1981

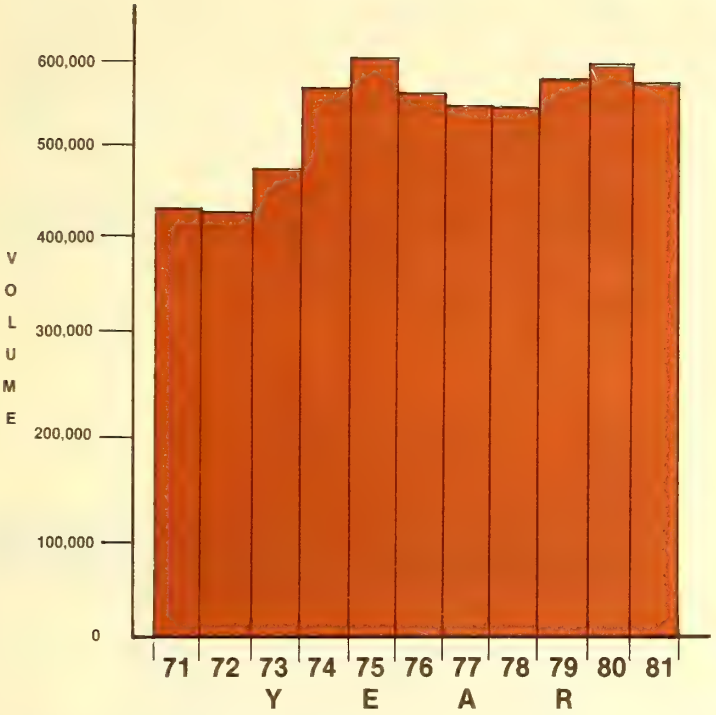

YEAR	POPULATION	% CHANGE	VOLUME	% CHANGE	CRIME RATE	% CHANGE
1971	11,182,000	+0.6	435,018	+ 3.6	3890.3	+ 2.9
1972	11,244,000	+0.6	429,529	− 1.3	3820.1	− 1.8
1973	11,176,000	−0.6	481,927	+12.2	4312.2	+12.9
1974	11,131,000	−0.4	564,569	+17.2	5072.0	+17.6
1975	11,145,000	+0.1	596,071	+ 5.6	5348.3	+ 5.5
1976	11,229,000	+0.8	560,716	− 5.9	4993.5	− 6.6
1977	11,245,000	+0.1	547,553	− 2.4	4869.3	− 2.5
1978	11,243,000	−0.02	547,021	+ 0.1	4865.4	− 0.1
1979	11,243,000	0.00	573,947	+ 4.9	5104.9	+ 4.9
1980	11,369,499	+1.1	598,504	+ 4.3	5264.1	+ 3.1
1981	11,418,461	+0.4	564,775	− 5.6	4946.2	− 6.0

Crime Rate = Crime Index per 100,000 population.

CRIME INDEX ARRESTS

There were 123,897 persons arrested for Crime Index Offenses in 1981. This total represents a decrease of 7.7 percent from the number of persons arrested in 1980. Adults arrested account for 68.6 percent of the total; juveniles arrested account for 31.4 percent. Males arrested represent 81.4 percent; females arrested represent 18.6 percent of the total. Whites arrested for Index Crimes total 47.6 percent, Blacks arrested total 51.0 percent, and all other races arrested total 1.4 percent. Table 2 details the arrest figures for Crime Index Offenses.

Table 2
CRIME INDEX ARRESTS
1980/1981

RACE

	1980	1981	% of Change
White	57,626	59,007	+ 2.4
Black	66,447	63,123	− 5.0
Mexican	1,249	1,010	− 19.1
Puerto Rican	1,983	145	− 92.7
Asian/Pac.Islander	107	324	+202.8
Am. Indian/Alaskan	154	176	+ 14.3
Other Hispanic	6,713	112	− 98.3
TOTAL	134,279	123,897	− 7.7

AGE

	1980	1981	% of Change
Adult	93,495	84,983	−9.1
Juvenile	40,784	38,914	−4.6
TOTAL	134,279	123,897	−7.7

SEX

	1980	1981	% of Change
Male	109,651	100,892	−7.9
Female	24,628	23,005	−6.6
TOTAL	134,279	123,897	−7.7

VIOLENT CRIMES

The Violent Crimes consist of Murder and Voluntary Manslaughter, Forcible Rape, Robbery, Aggravated Assault, Aggravated Battery, and Attempted Murder. Chart 2 depicts the comparison trend and specific data of Violent Crimes since 1971. A total of 50,647 Violent Crimes were reported in 1981, a decrease in volume of 9.2 percent from the 55,787 total reported in 1980. Violent Crimes account for 9.0 percent of the total Crime Index. The Crime Rate for Violent Crimes decreased by 9.6 percent. Each of the Violent Crimes is presented separately in this section.

Chart 2
VIOLENT CRIMES TREND
1971-1981

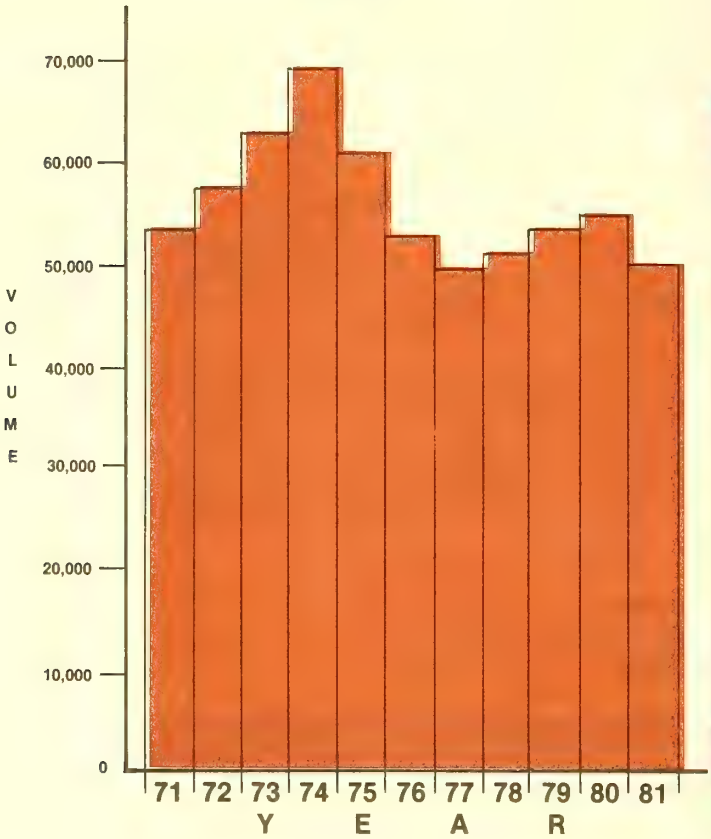

YEAR	POPULATION	% CHANGE	VOLUME	% CHANGE	CRIME RATE	% CHANGE
1971	11,182,000	+0.6	53,422	+ 2.7	477.8	+ 2.1
1972	11,244,000	+0.6	57,736	+ 8.1	513.7	+ 7.5
1973	11,176,000	−0.6	63,344	+ 9.7	566.8	+10.3
1974	11,131,000	−0.4	69,303	+ 9.4	622.6	+ 9.8
1975	11,145,000	+0.1	61,336	−12.9	550.3	−11.6
1976	11,229,000	+0.8	52,426	−14.5	466.9	−15.2
1977	11,245,000	+0.1	49,731	− 5.1	442.6	− 5.2
1978	11,243,000	−0.02	51,158	+ 2.9	455.0	+ 2.8
1979	11,243,000	0.00	53,531	+ 4.6	476.1	+ 4.6
1980	11,369,499	+1.1	55,787	+ 4.2	490.7	+ 3.1
1981	11,418,461	+0.4	50,647	− 9.2	443.6	− 9.6

Crime Rate = Crime Index per 100,000 population.

VIOLENT CRIMES ARRESTS

Table 3 presents arrests made for Violent Crimes. The 1981 total of 19,499 represents 14.9 percent of all Index Crime Arrests. This is a decrease of 2.0 percent from the 1980 total of 19,899 arrests for Violent Crimes. Adults arrested account for 76.5 percent of the total; juveniles arrested account for 23.5 percent. Males arrested account for 91.7 percent of the total; females arrested account for 8.3 percent. Whites arrested account for 38.3 percent, Blacks arrested account for 60.3 percent, and all other races arrested account for 1.4 percent of the total.

Table 3
VIOLENT CRIMES ARRESTS
1980/1981

RACE

	1980	1981	% of Change
White	7,271	7,476	+ 2.8
Black	11,150	11,750	+ 5.4
Mexican	333	198	−40.5
Puerto Rican	44	20	−54.6
Asian/Pac. Islander	15	15	N/C
Am. Indian/Alaskan	25	26	+ 4.0
Other Hispanic	1,061	14	−98.7
TOTAL	19,899	19,499	− 2.0

AGE

	1980	1981	% of Change
Adult	15,714	14,908	−5.1
Juvenile	4,185	4,591	+9.7
TOTAL	19,899	19,499	−2.0

SEX

	1980	1981	% of Change
Male	18,448	17,873	− 3.1
Female	1,451	1,626	+12.1
TOTAL	19,899	19,499	− 2.0

MURDER AND VOLUNTARY MANSLAUGHTER

The Crime Index Offenses of Murder and Voluntary Manslaughter are merged in accordance with the National Program definition and are based solely on police investigation. Law enforcement agencies reported 1,232 of these crimes during 1981.

Chart 3
MURDER AND VOLUNTARY MANSLAUGHTER TREND
1971-1981

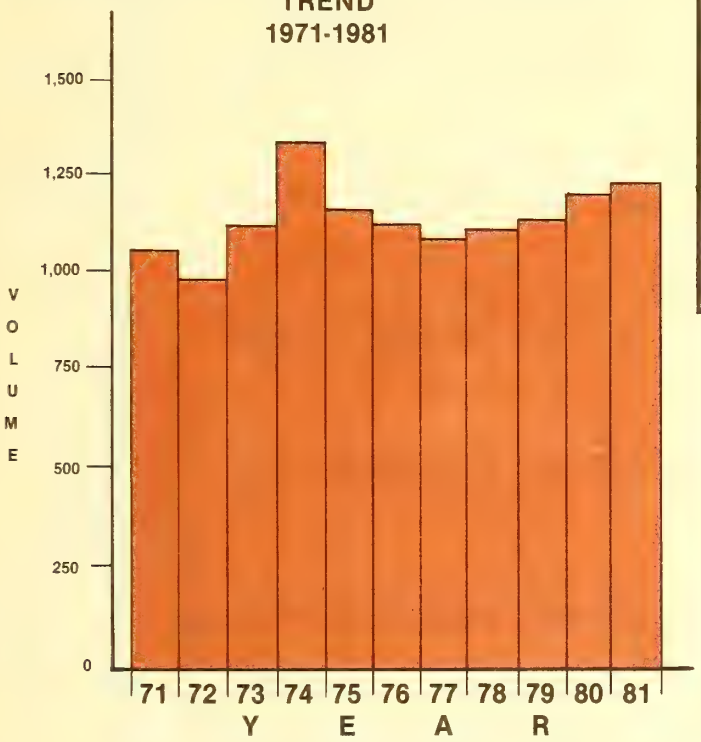

YEAR	POPULATION	% CHANGE	VOLUME	% CHANGE	CRIME RATE	% CHANGE
1971	11,182,000	+0.6	1069	+0.3	9.6	N/C
1972	11,244,000	+0.6	968	− 9.5	8.6	−13.5
1973	11,176,000	−0.6	1157	+19.5	10.4	+20.9
1974	11,131,000	−0.4	1319	+14.0	11.8	+13.5
1975	11,145,000	+0.1	1171	−11.2	10.5	−11.0
1976	11,229,000	+0.8	1154	− 1.5	10.3	− 2.1
1977	11,245,000	+0.1	1119	− 3.0	10.0	− 2.9
1978	11,243,000	−0.02	1151	+ 2.9	10.2	+ 2.0
1979	11,243,000	0.00	1199	+ 4.2	10.7	+ 4.9
1980	11,369,499	+1.1	1207	+ 0.7	10.6	− .9
1981	11,418,461	+0.4	1232	+ 2.1	10.8	+ 1.9

Crime Rate = Crime Index per 100,000 population.

Tables 4 and 5 illustrate the specific data collected about the types of Murder and Voluntary Manslaughter reported during 1981 and compare the data to the 1980 figures. Table 4 is a summary of the relationship between the victim and offender and a summary of the victim's sex and race. The following explanations clarify the three types of relationships between victim and offender.

Table 7
MURDER AND VOLUNTARY MANSLAUGHTER
1980/1981

MONTH OCCURRED	NUMBER OF OFFENSES 1980	1981	% OF CHANGE	DISTRIBUTION 1980	1981
January	77	111	+44.2	6.4	9.0
February	93	96	+ 3.2	7.7	7.8
March	78	107	+37.2	6.5	8.7
April	94	87	− 7.5	7.8	7.1
May	103	100	− 2.9	8.5	8.1
June	97	111	+14.4	8.0	9.0
July	114	105	− 7.9	9.4	8.5
August	125	129	+ 3.2	10.3	10.5
September	105	100	− 4.8	8.7	8.1
October	107	90	−15.9	8.9	7.3
November	102	96	− 5.9	8.5	7.8
December	112	100	−10.7	9.3	8.1
TOTALS	1,207	1,232	+ 2.1	100.0	100.0

Type I is that relationship whereby the victim and the offender were part of the same family unit. This category includes common-law spouses and in-laws.

Type II is that relationship whereby the offender and victim were known to each other but were not part of the same family unit. Former spouses and homosexual relationships are included in this grouping.

Type III is that relationship whereby the victim and offender were strangers to one another or the relationship was unknown to the reporting law enforcement agency.

Table 4 indicates that the number of incidents in which victim and offender were known to each other (Type I and II) accounts for 55.8 percent of the total. Type I represents 14.2 percent of the total; Type II represents 41.6 percent. The Type III relationship in which the victim and offender were strangers to each other accounts for 44.2 percent of the total.

Males account for 80.8 percent of the victims; females account for 19.2 percent. Whites represent 40.0 percent of the victims, Blacks represent 58.8 percent, and all other races represent 2.2 percent.

Table 5 details information concerning the type of weapon used to commit Murder and Voluntary Manslaughter in 1981 and compares the data to the 1980 figures. The handgun was used in 53.4 percent of all homicides. The second most frequently used weapon was the knife, utilized to commit 21.5 percent of the total.

Table 4
MURDER AND VOLUNTARY MANSLAUGHTER BY RELATIONSHIP AND VICTIM'S SEX AND RACE
1980/1981

CATEGORY	JAN 1981 1980 %	FEB 1981 1980 %	MAR 1981 1980 %	APR 1981 1980 %	MAY 1981 1980 %	JUN 1981 1980 %	JUL 1981 1980 %	AUG 1981 1980 %	SEP 1981 1980 %	OCT 1981 1980 %	NOV 1981 1980 %	DEC 1981 1980 %	TOTALS 1981 1980 %
TYPE OF RELATIONSHIP													
TYPE I	21	13	16	12	16	9	15	20	16	12	13	12	175
	14	14	16	10	23	8	8	9	15	9	19	6	151
	+ 50.00	- 7.14	NC	+ 20.00	- 30.43	+ 12.50	+87.50	+122.22	+ 6.67	+ 33.33	- 31.58	+100.00	+15.89
TYPE II	43	47	55	40	41	44	48	48	34	31	42	39	512
	30	41	27	36	44	46	56	51	40	44	38	38	491
	+ 43.33	+ 14.63	+103.70	+ 11.11	- 6.82	- 4.35	- 14.29	- 5.88	- 15.00	- 29.55	+ 10.53	+ 2.63	+ 4.28
TYPE III	47	36	36	35	43	58	42	61	50	47	41	49	545
	33	36	36	47	36	43	49	63	51	54	46	68	562
	+ 42.42	NC	NC	- 25.53	+ 19.44	+ 34.88	- 14.29	- 3.17	- 1.96	- 12.96	- 10.87	- 27.94	- 3.02
VICTIM SEX AND RACE													
MALE	91	77	87	71	88	95	84	102	76	74	70	81	996
	59	71	57	75	76	78	98	103	87	83	83	87	957
	+ 54.24	+ 8.45	+ 52.63	- 5.33	+ 15.79	+ 21.79	- 14.29	- 1.94	- 12.64	- 10.84	- 15.66	- 6.9	+ 4.08
FEMALE	20	19	20	16	12	16	21	27	24	16	26	19	236
	18	20	22	18	27	19	15	20	19	24	20	25	247
	+ 11.11	- 5.00	- 9.09	- 11.11	- 55.56	- 15.79	+ 40.00	+ 35.00	+ 26.32	- 33.33	+ 30.00	- 24.00	- 4.45
WHITE	44	43	37	46	38	41	39	53	40	33	39	40	493
	30	34	37	36	45	40	45	46	45	40	38	35	471
	+ 46.67	+ 26.47	NC	+ 27.78	- 15.56	+ 2.50	- 13.33	+ 15.22	- 11.11	-17.50	+ 2.63	+ 4.29	+ 4.67
BLACK	63	50	67	41	60	67	65	73	56	55	56	59	712
	47	54	39	56	56	57	66	73	60	66	64	75	713
	+ 34.04	- 7.41	+ 71.79	- 26.79	+ 7.14	+ 17.54	- 1.52	NC	- 6.67	- 16.67	- 12.50	- 21.33	- .14
OTHER RACES	4	3	3	0	2	3	1	3	4	2	1	1	27
	0	3	3	1	2	0	2	4	1	1	1	2	20
	+ .00	NC	NC	-100.00	NC	+ .00	- 50.00	- 25.00	+300.00	+100.00	NC	-50.00	+ 35.00

TYPE I VICTIM AND OFFENDER SAME FAMILY UNIT

TYPE II VICTIM AND OFFENDER KNOWN TO EACH OTHER BUT NOT SAME FAMILY UNIT

TYPE III VICTIM AND OFFENDER STRANGERS TO EACH OTHER

STATE TOTAL FOR YEARS 1980 TO PRESENT INCLUDES POLICE DEPARTMENTS, SHERIFF OFFICES, UNIVERSITIES/COLLEGES AND SECRETARY OF STATE.

Table 5
MURDER AND VOLUNTARY MANSLAUGHTER BY TYPE OF WEAPON
1980/1981

CATEGORY	JAN 1981 1980 %	FEB 1981 1980 %	MAR 1981 1980 %	APR 1981 1980 %	MAY 1981 1980 %	JUN 1981 1980 %	JUL 1981 1980 %	AUG 1981 1980 %	SEP 1981 1980 %	OCT 1981 1980 %	NOV 1981 1980 %	DEC 1981 1980 %	TOTALS 1981 1980 %
							TYPE OF WEAPON						
HANDGUN	66	46	47	48	52	60	55	67	59	44	55	56	657
	36	51	39	52	49	54	64	75	55	58	58	67	658
	+ 83.33	- 9.80	+ 20.51	- 7.69	+ 6.12	+ 11.11	- 14.06	- 10.67	+ 7.27	- 24.14	- 5.17	- 13.4?	- .15
RIFLE	0	1	3	3	1	1	3	5	1	1	3	2	24
	0	2	5	2	1	3	1	4	1	0	3	4	26
	+ .00	- 50.00	- 40.00	+ 50.00	NC	- 66.67	+200.00	+ 25.00	NC	+ .00	NC	- 50.00	- 7.69
SHOTGUN	6	6	2	3	4	0	9	6	3	2	5	2	48
	2	6	2	4	12	5	10	3	4	2	3	6	59
	+200.00	NC	NC	- 25.00	- 66.67	-100.00	- 10.00	+100.00	- 25.00	NC	+ 66.67	- 66.67	- 18.64
GUN UNKNOWN	6	5	6	0	0	0	1	1	2	3	0	1	25
	0	0	0	2	0	0	1	1	4	0	0	2	10
	+ .00	+ .00	+ .00	-100.00	+ .00	+ .00	NC	NC	- 50.00	+ .00	+ .00	- 50.00	+150.00
KNIFE	11	25	32	17	24	26	16	31	18	25	18	22	265
	20	9	19	24	21	22	18	24	26	19	20	19	241
	- 45.00	+177.78	+ 68.42	- 29.17	+ 14.29	+ 18.18	- 11.11	+ 29.17	- 30.77	+ 31.58	- 10.00	+ 15.79	+ 9.96
CLUB	5	4	6	8	9	8	7	5	5	7	5	6	75
	6	11	2	4	7	6	11	7	6	8	5	7	80
	- 16.67	- 63.64	+200.00	+100.00	+ 28.57	+ 33.33	- 36.36	- 28.57	- 16.67	- 12.50	NC	- 14.29	- 6.25
HANDS	6	5	6	2	4	4	3	5	4	4	4	2	49
	4	3	4	1	6	2	2	3	4	5	3	4	41
	+ 50.00	+ 66.67	+ 50.00	+100.00	- 33.33	+100.00	+ 50.00	+ 66.67	NC	- 20.00	+ 33.33	- 50.00	+ 19.51
OTHERS	11	4	5	6	6	12	11	9	8	4	6	7	89
	9	9	8	4	7	5	6	6	6	15	11	3	89
	+ 22.22	- 55.56	- 37.50	+ 50.00	- 14.29	+140.00	+ 83.33	+ 50.00	+ 33.33	- 73.33	- 45.45	+133.33	NC

STATE TOTAL FOR YEARS 1980 TO PRESENT INCLUDES POLICE DEPARTMENTS, SHERIFF OFFICES, UNIVERSITIES/COLLEGES AND SECRETARY OF STATE.

Table 6
MURDER AND VOLUNTARY MANSLAUGHTER BY SITUATION
1981

MONTH	TYPE OF SITUATION A	B	C	D	E	F	MONTHLY TOTAL
January	52	29	14	3	2	3	103
February	59	19	14	1	3	0	96
March	64	23	18	1	0	1	107
April	48	20	10	3	0	1	82
May	59	30	9	2	0	0	100
June	59	33	11	2	0	1	106
July	60	21	14	2	0	2	99
August	68	39	16	2	2	0	127
September	53	23	15	2	0	2	95
October	53	32	5	0	0	0	90
November	54	26	10	1	1	0	92
December	58	27	9	1	1	1	97
YEAR TOTALS	687	322	145	20	9	11	1194

SITUTATIONS

A = Single Victim/Single Offender
B = Single Victim/Unknown Offender(s)
C = Single Victim/Multiple Offenders
D = Multiple Victims/Single Offender
E = Multiple Victims/Multiple Offenders
F = Multiple Victims/Unknown Offender(s)

Table 6 presents a monthly breakdown of reported 1981 Murder and Voluntary Manslaughter incidents by situation. The most frequently occurring situation is that of Single Victim/Single Offender, Situation A, representing 57.7 percent of the total. The month of August has the highest number of Situation A types reported. Situation E, Multiple Victims/Multiple Offenders, represents the least frequently occurring situation type with 0.7 percent of the total.

There were 1,232 murders in 1981; this figure is broken down into the six types of situations to detail the circumstances of these two offenses. There were 1,194 incidents of Murder and Voluntary Manslaughter in 1981, with a total of 1,232 victims. Situation D, E, and F, those with multiple victims, account for the difference between the number of Murders and Voluntary Manslaughters and the number of situations.

MURDERS AND VOLUNTARY MANSLAUGHTERS
REPORTED BY SHERIFFS' OFFICES
1981

1.	Will	14	15.	Adams	1	29.	Macoupin	1
2.	St. Clair	7	16.	Brown	1	30.	Marion	1
3.	Cook	6	17.	Champaign	1	31.	Marshall	1
4.	DuPage	5	18.	Clay	1	32.	Mason	1
5.	Jackson	4	19.	Coles	1	33.	Putnam	1
6.	Lake	4	20.	Cumberland	1	34.	Randolph	1
7.	Henderson	3	21.	DeKalb	1	35.	Rock Island	1
8.	Kankakee	3	22.	DeWitt	1	36.	Saline	1
9.	Alexander	2	23.	Fayette	1	37.	Sangamon	1
10.	Bureau	2	24.	Greene	1	38.	Tazewell	1
11.	Kane	2	25.	Hardin	1	39.	Woodford	1
12.	McHenry	2	26.	Jo Daviess	1			
13.	Pike	2	27.	Kendall	1			
14.	Union	2	28.	Knox	1	TOTAL		83

MURDERS AND VOLUNTARY MANSLAUGHTERS
REPORTED BY POLICE DEPARTMENTS
1981

1.	Chicago	877	38.	LaGrange	2	75.	Harwood Heights	1
2.	East St. Louis	45	39.	Litchfield	2	76.	Lemont	1
3.	Waukegan	15	40.	Niles	2	77.	Lyons	1
4.	Rockford	14	41.	Palatine	2	78.	Madison	1
5.	Aurora	8	42.	Richton Park	2	79.	Manteno	1
6.	Peoria	8	43.	Streator	2	80.	Marengo	1
7.	Springfield	8	44.	Tinley Park	2	81.	Marion	1
8.	Centreville	5	45.	Urbana	2	82.	Markham	1
9.	Evanston	5	46.	Wheeling	2	83.	Maywood	1
10.	Bloomington	4	47.	Wood River	2	84.	McHenry	1
11.	Decatur	4	48.	Alsip	1	85.	Mendota	1
12.	Elgin	4	49.	Belleville	1	86.	Mokena	1
13.	Harvey	4	50.	Bensenville	1	87.	Mt. Vernon	1
14.	Joliet	4	51.	Berwyn	1	88.	Murphysboro	1
15.	North Chicago	4	52.	Bradley	1	89.	Naperville	1
16.	Robbins	4	53.	Braidwood	1	90.	Oak Park	1
17.	Rock Island	4	54.	Burbank	1	91.	Oakbrook Terrace	1
18.	Alton	3	55.	Burnham	1	92.	Orland Park	1
19.	Arlington Heights	3	56.	Cahokia	1	93.	Park Ridge	1
20.	Chicago Heights	3	57.	Cairo	1	94.	Pekin	1
21.	Cicero	3	58.	Canton	1	95.	Posen	1
22.	Des Plaines	3	59.	Caseyville	1	96.	Princeton	1
23.	Hanover Park	3	60.	Christopher	1	97.	Rantoul	1
24.	Melrose Park	3	61.	Collinsville	1	98.	River Grove	1
25.	Monmouth	3	62.	Danville	1	99.	Sandwich	1
26.	Quincy	3	63.	Darien	1	100.	Sauk Village	1
27.	Skokie	3	64.	Dixmoor	1	101.	Schaumburg	1
28.	Washington Park	3	65.	East Chicago Heights	1	102.	South Holland	1
29.	Addison	2	66.	East Dundee	1	103.	Sparta	1
30.	Alorton	2	67.	East Hazelcrest	1	104.	Stone Park	1
31.	Bellwood	2	68.	East Moline	1	105.	Taylorville	1
32.	Carbondale	2	69.	Elmhurst	1	106.	Wheaton	1
33.	Champaign	2	70.	Evergreen Park	1	107.	Worth	1
34.	Creve Coeur	2	71.	Fairview Heights	1	108.	Zion	1
35.	Dixon	2	72.	Freeport	1			
36.	Jacksonville	2	73.	Granite City	1			
37.	Kankakee	2	74.	Harrisburg	1	TOTAL		1,149

MURDER AND VOLUNTARY MANSLAUGHTER ARRESTS

Table 8 presents a total of 1,346 arrests for Murder and Voluntary Manslaughter in 1981, an increase of 9.3 percent over the 1980 arrest figure. The total accounts for 6.9 percent of the arrests made for Violent Crimes and 1.1 percent of the arrests made for Crime Index Offenses. Adults arrested account for 93.6 percent of the total; juveniles arrested account for 6.4 percent. Males arrested represent 89.2 percent of the total; females arrested represent 10.8 percent. Whites arrested account for 31.1 percent, Blacks arrested account for 68.0 percent, and all other races arrested account for 0.9 percent of the total.

Table 8
MURDER AND VOLUNTARY MANSLAUGHTER ARRESTS
1980/1981

RACE

	1980	1981	% of Change
White	231	419	+ 81.4
Black	786	915	+ 16.4
Mexican	12	5	− 58.3
Puerto Rican	2	2	N/C
Asian/Pac. Islander	0	3	+ 300.0
Am. Indian/Alaskan	1	2	+ 100.0
Other Hispanic	200	0	− 200.0
TOTAL	1,232	1,346	+ 9.3

AGE

	1980	1981	% of Change
Adult	1,167	1,260	+ 8.0
Juvenile	65	86	+ 32.3
TOTAL	1,232	1,346	+ 9.3

SEX

	1980	1981	% of Change
Male	1,101	1,200	+ 9.0
Female	131	146	+ 11.5
TOTAL	1,232	1,346	+ 9.3

FORCIBLE RAPE

The 2,727 Rapes reported in 1981 represent 5.4 percent of the Violent Crimes committed and 0.5 percent of all Crime Index Offenses. Rape offenses decreased by 9.9 percent from the 3,025 Rapes reported in 1980. The Crime Rate for Rape in 1981 is 23.9 per 100,000 inhabitants. This is a decrease of 2.7 percent from the 1980 Rape Crime Rate of 26.6 per 100,000 inhabitants. Chart 4 illustrates the Forcible Rape Comparison Trend since 1971.

Chart 4
FORCIBLE RAPE TREND
1971-1981

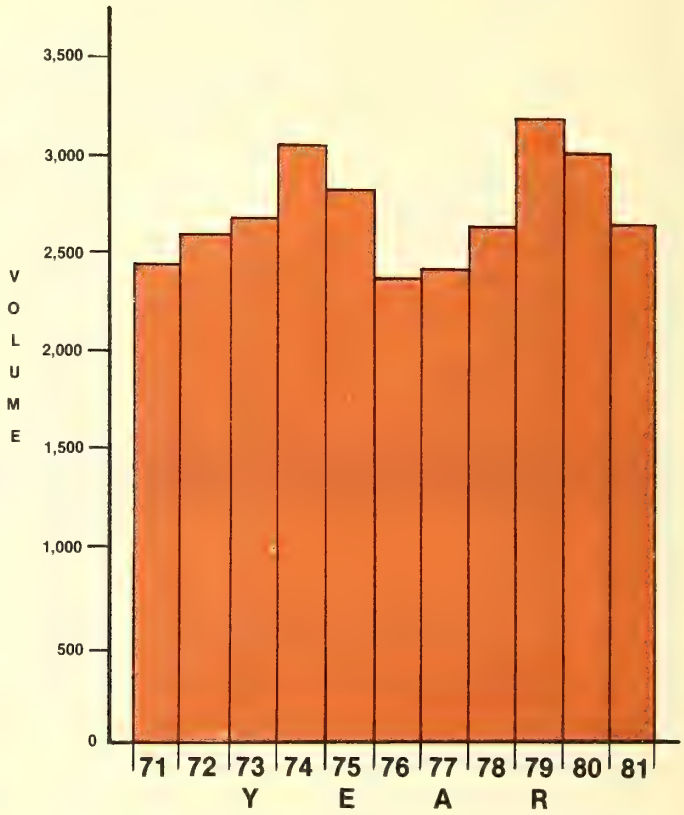

YEAR	POPULATION	% CHANGE	VOLUME	% CHANGE	CRIME RATE	% CHANGE
1971	11,182,000	+ 0.6	2417	+ 6.5	21.5	+ 5.4
1972	11,244,000	+ 0.6	2598	+ 7.5	23.1	+ 7.4
1973	11,176,000	− 0.6	2671	+ 2.8	23.9	+ 3.5
1974	11,131,000	− 0.4	3053	+ 14.3	27.4	+ 14.6
1975	11,145,000	+ 0.1	2867	− 6.1	25.7	− 6.2
1976	11,229,000	+ 0.8	2383	− 16.9	21.2	− 17.5
1977	11,245,000	+ 0.1	2430	+ 2.0	21.6	+ 2.0
1978	11,243,000	− 0.02	2659	+ 9.4	23.6	+ 9.3
1979	11,243,000	0.00	3279	+ 23.3	29.2	+ 23.7
1980	11,369,499	+ 1.1	3025	− 7.6	26.6	− 8.9
1981	11,418,461	+ 0.4	2727	− 9.9	23.9	− 10.1

Crime Rate = Crime Index per 100,000 population.

FORCIBLE RAPE ARRESTS

Table 9 presents a total of 1,351 arrests for Forcible Rape during 1981, a decrease of 15.9 percent from the 1980 arrest figure. The total accounts for 6.9 percent of the arrests made for Violent Crimes and 1.1 percent of the arrests made for Crime Index Offenses. Adults arrested represent 85.0 percent of the total; juveniles arrested represent 15.0 percent. Males arrested account for 99.6 percent of the total; females arrested account for 0.4 percent. Whites arrested account for 26.4 percent of the total, Blacks arrested account for 71.6 percent, and all other races arrested account for 2.0 percent.

Table 9
FORCIBLE RAPE ARRESTS
1980/1981

RACE	1980	1981	% of Change
White	411	357	– 13.1
Black	1,042	967	– 7.2
Mexican	56	13	– 76.8
Puerto Rican	1	2	+ 100.0
Asian/Pac. Islander	1	3	+ 200.0
Am. Indian/Alaskan	2	6	+ 200.0
Other Hispanic	93	3	– 96.8
TOTAL	1,606	1,351	– 15.9

AGE	1980	1981	% of Change
Adult	1,428	1,149	– 19.5
Juvenile	178	202	+ 13.5
TOTAL	1,606	1,351	– 15.9

SEX	1980	1981	% of Change
Male	1,592	1,345	– 15.5
Female	14	6	– 57.1
TOTAL	1,606	1,351	– 15.9

ROBBERY

Robbery, by definition, includes assault and/or battery with the intent to deprive the person of property or to commit a theft. It is considered a Violent Crime, although for reporting purposes in the Illinois Uniform Crime Reporting Program, it is scored as a property loss offense.

The 23,920 Robberies reported in 1981 represent 47.2 percent of the Violent Crimes and 4.2 percent of all the Crime Index Offenses. Robbery offenses decreased in volume by 2.6 percent from the 1980 Robbery total. The Crime Rate for Robbery in 1981 is 209.5 per 100,000 inhabitants. This is a decrease of 16.0 percent from the 1980 Robbery Crime Rate of 215.9 per 100,000 inhabitants. Chart 5 depicts the overall Robbery Comparison Trend since 1971.

Chart 5
ROBBERY TREND
1971-1981

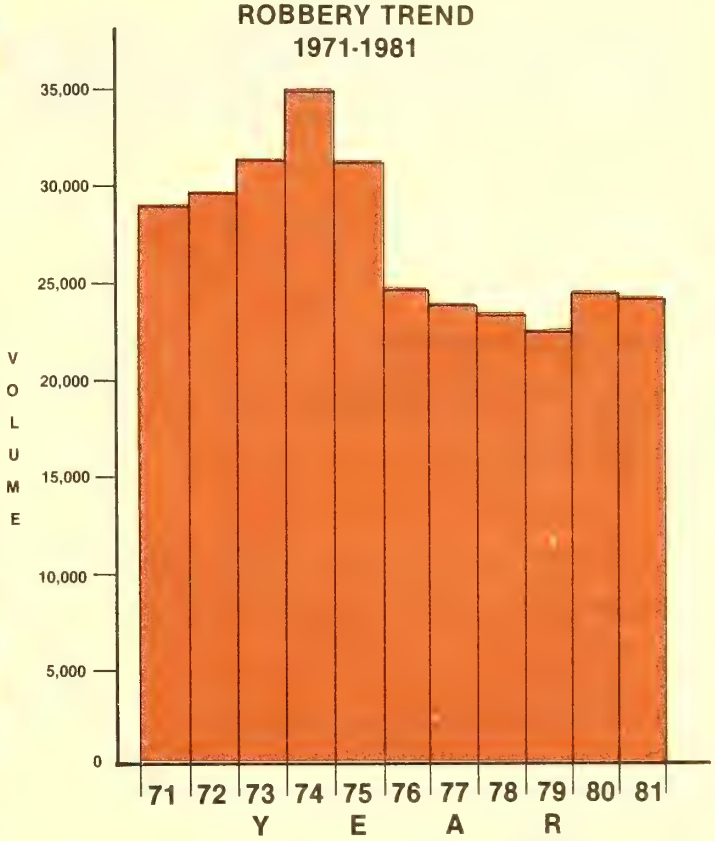

YEAR	POPULATION	% CHANGE	VOLUME	% CHANGE	CRIME RATE	% CHANGE
1971	11,182,000	+ 0.6	28,876	+ 3.5	258.2	+ 2.8
1972	11,244,000	+ 0.6	29,469	+ 2.1	262.1	+ 1.5
1973	11,176,000	– 0.6	31,135	+ 5.7	278.6	+ 6.3
1974	11,131,000	– 0.4	34,701	+ 11.5	311.8	+ 11.9
1975	11,145,000	+ 0.1	30,919	– 10.9	277.4	– 11.0
1976	11,229,000	+ 0.8	24,601	– 20.4	219.1	– 21.0
1977	11,245,000	+ 0.1	23,770	– 3.4	211.4	– 3.5
1978	11,243,000	– 0.02	22,930	– 3.5	203.9	– 3.6
1979	11,243,000	0.00	22,101	– 3.6	196.6	– 3.6
1980	11,369,499	+ 1.1	24,551	+ 11.1	215.9	+ 9.9
1981	11,418,461	+ 0.4	23,920	– 2.6	209.5	– 3.0

Crime Rate = Crime Index per 100,000 population.

Table 10 details the types of Robbery by Type of Weapon as reported to the I-UCR Program. The most common type of Robbery reported in 1981 is Strong-Arm—No Weapon (a certain degree of force but no weapon is used), accounting for 43.6 percent of the total. The second most common type of Robbery reported is Robbery with the use of a firearm, representing 34.0 percent of the total. The 12,589 Armed Robberies reported in 1981, not including the 377 Attempted Armed Robberies, account for 52.6 percent of all Robberies. Strong-Arm Robberies, not including attempts, account for 43.7 percent of the total. Attempted Robberies, Armed or Strong-Arm, account for 3.7 percent of the total.

Table 10
ROBBERY BY TYPE OF WEAPON
1981

METHOD	NUMBER OF OFFENSES
Firearm	8,144
Knife or Cutting Instrument	2,217
Other Weapons	2,228
Strong Arm-No Weapon	10,438
Attempt-Armed Any Weapon	377
Attempt-Strong Arm	516
TOTAL	23,920

Figure 2
ROBBERY BY TYPE OF WEAPON
PERCENTAGES
1981

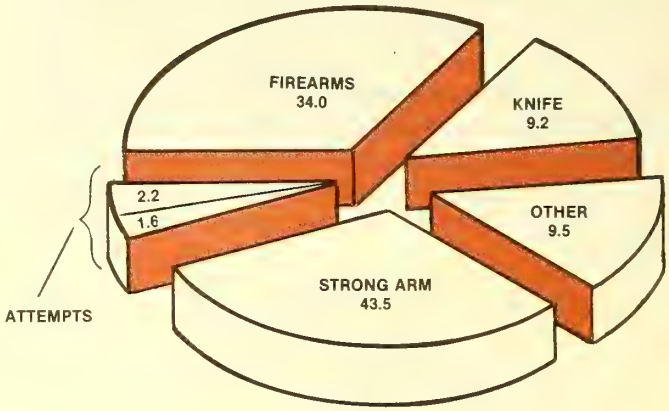

Table 11 presents an analysis of Robbery by Place, detailing the dollar value of property stolen, recovered, and destroyed. Robberies in 1981 account for $7,881,057 worth of stolen property. Of this total, $3,013,236 worth of property was recovered and $21,137 worth of property was destroyed. Robberies in streets represent 48.3 percent of the number of Robberies scored with property information; Robberies in private residences rank second with 11.6 percent of the total.

Table 11 shows a total of 22,956 Robberies in 1981 while the Crime Index shows a total of 23,920 Robberies. The difference of 964 consists of Attempted Robberies, not included in the Analysis by Place, and offenses of Robbery reported by law enforcement agencies on the property analysis but not included in the offense report.

Table 11
ANNUAL ROBBERY ANALYSIS BY PLACE—1981

OFFENSE- ROBBERY

PLACE	DAY OFFENSES	NIGHT OFFENSES	UNKNOWN OFFENSES	TOTAL OFFENSES	PERCENT DIST	DOLLAR VALUE STOLEN	DOLLAR VALUE RECOVERED	DOLLAR VALUE DESTROYED
APARTMENT	61	127	8	196	.9	54,559	6,067	323
ALLEY	68	111	3	182	.8	40,965	5,702	700
BANK	32	11	35	78	.3	746,036	128,477	0
BARBER SHOPS	0	1	0	1	.0	10	0	0
BAR OR TAVERN	28	100	6	134	.6	65,934	6,653	8
BOAT MARINA	0	1	0	1	.0	1	0	0
BOAT DOCK AND MOORINGS	1	1	0	2	.0	55	85	0
BOAT HOUSE	0	2	0	2	.0	87,000	0	0
BOWLING ALLEY	1	5	0	6	.0	1,536	0	0
BUILDING	5	14	0	19	.1	17,421	5,010	0
BUS	4	2	0	6	.0	377	0	0
BUS GARAGE	1	0	0	1	.0	205	0	0
BUS TERMINAL	1	2	1	4	.0	570	0	0
BUSINESS PLACE/COMMERCIAL	198	172	784	1154	5.0	1,165,908	25,016	200
CHAIN STORE-OTHER	6	16	19	41	.2	23,159	635	0
CHURCH	3	5	0	8	.0	4,744	18	0
COLLEGE OR UNIVERSITY	4	11	0	15	.1	465	0	5
COLLEGE OR JNIV RES HALL	0	8	0	8	.0	1,722	1	0
DEPT STORE-INDEPENDENT	1	3	0	4	.0	3,150	0	0
DEPARTMENT STORE-CHAIN	4	7	1	12	.1	2,593	24	0
DRIVEWAY-RESIDENTIAL	12	31	1	44	.2	7,002	145	10
DRUG STORE-INDEPENDENT	12	13	0	25	.1	6,617	0	0
DRUG STORE-CHAIN	6	12	0	18	.1	5,539	0	0
DRY CLEANER	2	1	0	3	.0	491	0	0
VACANT LAND	6	12	0	18	.1	1,768	250	0
FARM PASTURE	0	1	0	1	.0	50	0	0
FARM PEN OR CORRAL	1	0	1	2	.0	21	0	0
TILLED FARM LAND	0	2	0	2	.0	224	0	0
FACTORY OR MFG BUILDING	0	2	0	2	.0	1,530	0	5,100
GARAGE-RESIDENTIAL	11	23	0	34	.1	26,208	155	20
GARAGE/AUTOMOTIVE REPAIRS	1	1	0	2	.0	6,762	6,000	0
GAS STATION	109	360	477	946	4.1	387,197	18,630	100
GOLF COURSE	1	2	0	3	.0	777	0	0
GRAIN ELEVATOR	1	0	0	1	.0	1	0	0
GROCERY/FOOD STORE-IND	27	43	1	71	.3	21,494	157	0
GROCERY/FOOD STORE-CHAIN	31	139	2	172	.7	68,894	2,566	0
GYM LOCKER	0	1	0	1	.0	20	0	0
HOSPITAL	7	1	0	8	.0	2,401	23	0
HARDWARE STORE-IND	1	0	0	1	.0	182	0	0
HARDWARE STORE-CHAIN	5	1	0	6	.0	4,459	377	0
HIGHWAY	24	58	6	88	.4	45,889	330	0
JEWELRY STORE	16	4	0	20	.1	357,613	40,080	10
LAW ENFORCEMENT BUILDING	7	0	0	7	.0	2,255	2,155	0
LIQUOR STORE-INDEPENDENT	11	39	4	54	.2	39,114	12,480	0
LIQUOR STORE-CHAIN	2	7	1	10	.0	4,008	0	0
LUMBER YARD	1	0	0	1	.0	0	0	0
LAUNDROMAT	6	7	0	13	.1	1,959	0	0
LOCKER ROOM	1	0	0	1	.0	82	0	0

NOTE- (REPORT DOES NOT INCLUDE ATTEMPTS)

STATE TOTAL FOR YEARS 1980 TO PRESENT INCLUDES POLICE DEPARTMENTS, SHERIFF OFFICES, UNIVERSITIES/COLLEGES AND SECRETARY OF STATE.

Table 11—Cont'd.

OFFENSE- ROBBERY

PLACE	DAY OFFENSES	NIGHT OFFENSES	UNKNOWN OFFENSES	TOTAL OFFENSES	PERCENT DIST	DOLLAR VALUE STOLEN	DOLLAR VALUE RECOVERED	DOLLAR VALUE DESTROYED
MEDICAL OFFICES	2	0	0	2	.0	218	0	0
MOBILE HOME-PERMANENT	1	4	0	5	.0	1,271	81	0
MOBILE HOME PARK	0	2	0	2	.0	301	0	0
MOTEL/HOTEL	13	67	2	82	.4	27,601	624	0
MOVIE HOUSES/THEATER	1	8	2	11	.0	10,543	0	0
PARK	29	29	1	59	.3	5,858	325	0
CAMPING GROUNDS	1	0	0	1	.0	2,900	0	0
LAKE OR WATERWAY	0	2	0	2	.0	206	0	0
RECREATION OR PICNIC AREA	3	8	0	11	.0	13,094	4,731	0
PARKING LOT-GENERAL USE	51	124	8	183	.8	109,705	1,181	450
PARKING LOT-BUSINESS	184	328	27	539	2.3	257,499	23,001	220
PARKING LOT-MUNICIPAL	7	10	0	17	.1	5,750	3,830	0
NEW OR USED CAR LOTS	1	3	1	5	.0	5,965	1	0
PHARMACY-INDEPENDENT	5	3	0	8	.0	2,693	0	0
PHARMACY-CHAIN	1	1	0	2	.0	150	0	0
PUBLIC BUILDING	2	2	0	4	.0	4	0	0
STATE BUILDING	1	0	0	1	.0	37	0	0
LOCAL GOVERNMENT BUILDING	4	0	0	4	.0	135	60	0
PUBLIC FACILITIES	0	0	0	0	.0	0	15	0
PORCH	4	9	0	13	.1	11,235	77	0
RESIDENCE-PRIVATE	131	260	2262	2653	11.6	1,216,768	17,101	966
RESIDENCE YARD	35	87	7	129	.6	24,588	2,845	0
RESTAURANT-INDEPENDENT	12	68	1	81	.4	85,244	1,460	50
RESTAURANT-CHAIN	26	134	2	162	.7	141,737	2,707	500
RIVER BANK	2	1	0	3	.0	32	31	0
ROLLER SKATING/ICE RINK	0	1	0	1	.0	120	0	0
SAVINGS AND LOANS	6	0	0	6	.0	52,890	31,000	0
SCHOOL GROUNDS	15	8	0	23	.1	1,102	237	0
SCHOOL	21	6	2	29	.1	20,488	663	0
STREET	802	1242	9044	11088	48.3	1,742,822	128,135	2,405
SPORTS ARENA OR STADIUM	1	0	0	1	.0	2	0	0
SWIMMING POOL	1	0	0	1	.0	50	0	0
TAXI	3	11	2	16	.1	2,095	0	0
VEHICLE	12	45	4	61	.3	19,007	518	45
TRAIN CAR	0	3	0	3	.0	62	0	0
TRAIN YARD	0	1	0	1	.0	80	0	0
TRAIN YARD BUILDING	0	1	0	1	.0	60	0	0
TRAIN RIGHT-OF-WAY	1	6	1	8	.0	1,389	0	0
TRAIN-CTA	6	3	0	9	.0	1,337	12	0
TRAIN DEPOT-CTA	7	13	0	20	.1	1,006	49	0
TRAIN DEPOT-OTHER	3	7	0	10	.0	552	0	0
TRUCK STOP	3	9	0	12	.1	4,366	0	0
WAREHOUSE	0	1	0	1	.0	295	0	0
WOODED AREA	1	2	0	3	.0	516	0	0
OTHER THAN THOSE ABOVE	17	45	3783	3845	16.7	779,298	650	0
UNKNOWN	1	9	0	10	.0	915	240	0
UNCODED	70	114	216	400	1.7	120,104	2,532,626	10,025
TOTALS	2205	4036	16715	22956	100.0	7,881,057	3,013,236	21,137

NOTE- (REPORT DOES NOT INCLUDE ATTEMPTS)

STATE TOTAL FOR YEARS 1980 TO PRESENT INCLUDES POLICE DEPARTMENTS, SHERIFF OFFICES, UNIVERSITIES/COLLEGES AND SECRETARY OF STATE.

ROBBERY ARRESTS

Table 12 presents a total of 8,803 arrests for Robbery during 1981, a decrease of 7.1 percent from the 1980 arrest figure. The total accounts for 45.2 percent of the arrests made for Violent Crimes and 7.1 percent of the arrests made for Crime Index Offenses. Adults arrested represent 65.1 percent of the total; juveniles arrested represent 34.9 percent. Males arrested account for 94.2 percent of the total; females arrested account for 5.8 percent. Whites arrested total 21.3 percent, Blacks arrested total 78.2 percent, and all other races arrested total 0.5 percent.

Table 12
ROBBERY ARRESTS
1980/1981

RACE

	1980	1981	% of Change
White	1,718	1,872	+ 9.0
Black	6,959	6,888	− 1.0
Mexican	43	23	−46.5
Puerto Rican	25	4	−84.0
Asian/Pac. Islander	4	3	−25.0
Am. Indian/Alaskan	16	11	−31.3
Other Hispanic	709	2	−99.7
TOTAL	9,474	8,803	− 7.1

AGE

	1980	1981	% of Change
Adult	6,414	5,730	−10.7
Juvenile	3,060	3,073	+ .4
TOTAL	9,474	8,803	− 7.1

SEX

	1980	1981	% of Change
Male	8,951	8,291	−7.4
Female	523	512	−2.1
TOTAL	9,474	8,803	−7.1

AGGRAVATED ASSAULT, AGGRAVATED BATTERY, AND ATTEMPTED MURDER

Aggravated Assault, Aggravated Battery, and Attempted Murder make up the Aggravated Assault category of the National Program. The offenses of simple battery, simple assault, battery or assault without intent to do great bodily harm, and reckless conduct are not included in this crime category. These other offenses are included in the I-UCR Program under a subcategory in order to be consistent with the National Program.

The 22,768 Aggravated Assault, Aggravated Battery, and Attempted Murder offenses reported in 1981 represent 45.0 percent of the Violent Crimes and 4.0 percent of the Crime Index Offenses. These offenses decreased in volume by 15.7 percent from the 1980 offense total. The 1981 Crime Rate for these three offenses is 199.4 per 100,000 inhabitants, a decrease of 16.0 percent from the 1980 Crime Rate for this crime category of 237.5 per 100,000 inhabitants. Chart 6 depicts the crime trend for Aggravated Assault, Aggravated Battery, and Attempted Murder since 1971. Details of each of the three offenses are included in the Offense Summary.

Figure 3
AGGRAVATED ASSAULT, AGGRAVATED BATTERY, AND ATTEMPTED MURDER BY TYPE OF WEAPON PERCENTAGES 1981

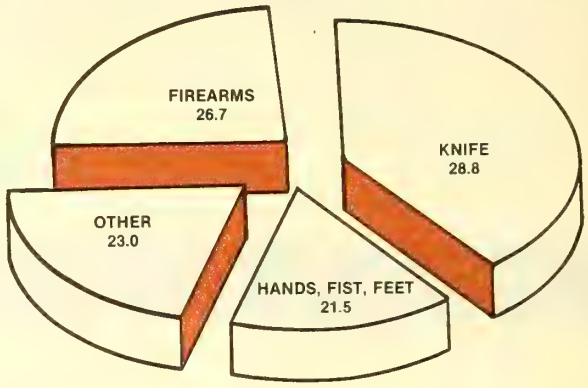

Table 13 depicts a breakdown of types of weapons used in Aggravated Assault, Aggravated Battery, and Attempted Murder offenses during 1981. Knives or other cutting instruments were reported as used most frequently, 28.8 percent of the time. Firearms were used in 26.7 percent of reported offenses; other dangerous weapons were reported used in 23.0 percent of the offenses; and hands, fists, feet, etc. were used in 21.5 percent of the offenses.

Chart 6
AGGRAVATED ASSAULT, AGGRAVATED BATTERY, AND ATTEMPTED MURDER TREND 1971-1981

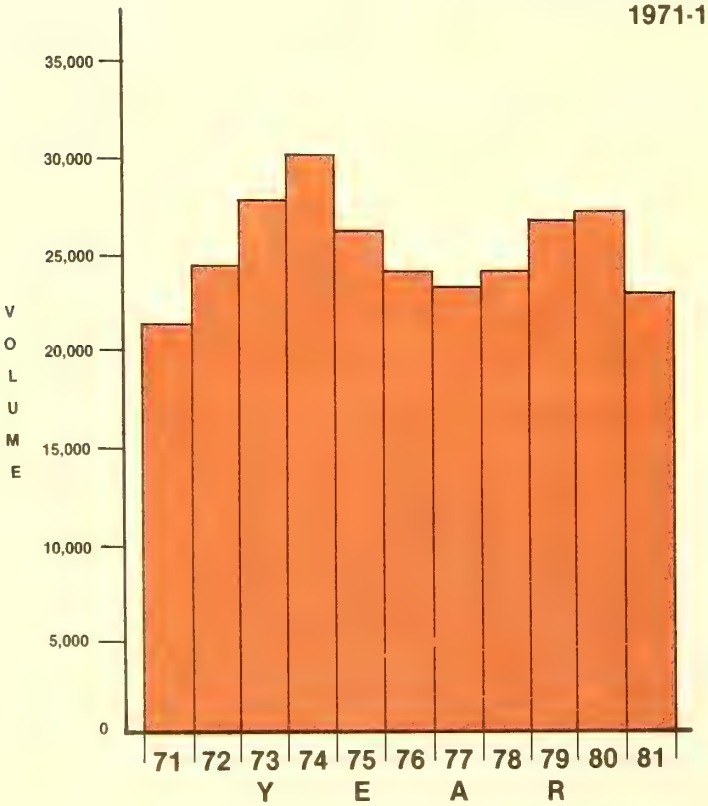

YEAR	POPULATION	% CHANGE	VOLUME	% CHANGE	CRIME RATE	% CHANGE
1971	11,182,000	+0.6	21,040	+ 1.3	188.2	+ 0.8
1972	11,244,000	+0.6	24,701	+14.8	219.7	+16.7
1973	11,176,000	−0.6	28,381	+14.9	253.9	+15.6
1974	11,131,000	−0.4	30,230	+ 6.5	271.6	+ 7.0
1975	11,145,000	+0.1	26,379	−12.3	236.7	−12.8
1976	11,229,000	+0.8	24,288	− 7.9	216.3	− 8.6
1977	11,245,000	+0.1	23,412	− 3.6	208.2	− 3.7
1978	11,243,000	−0.02	24,418	+ 4.3	217.2	+ 4.3
1979	11,243,000	0.00	26,952	+10.4	239.7	+10.4
1980	11,369,499	+1.1	27,004	+ 0.2	237.5	− 1.3
1981	11,418,461	+0.4	22,768	−15.7	199.4	−16.0

Crime Rate = Crime Index per 100,000 population.

Table 13
AGGRAVATED ASSAULT, AGGRAVATED BATTERY, AND ATTEMPTED MURDER BY TYPE OF WEAPON
1981

WEAPON	AGGRAVATED ASSAULT	AGGRAVATED BATTERY	ATTEMPTED MURDER	TOTAL
Firearms	4,898	974	206	6,078
Knife or Cutting Instrument	4,586	1,887	78	6,551
Other Dangerous Weapons	2,677	2,526	44	5,247
Hands, Fist, Feet, etc.	1,063	3,819	10	4,892
TOTAL	13,224	9,206	338	22,768

AGGRAVATED ASSAULT, AGGRAVATED BATTERY, AND ATTEMPTED MURDER ARRESTS

Table 14 presents a total of 7,999 arrests for this Crime Index Offense classification in 1981, an increase of 5.4 percent over the 1980 arrest figure. The total accounts for 41.0 percent of the arrests made for Violent Crimes and 6.5 percent of the arrests made for Crime Index Offenses. Adults arrested represent 84.6 percent of the total; juveniles arrested represent 15.4 percent. Males arrested represent 88.0 percent; females arrested represent 12.0 percent of the total. Whites arrested account for 60.4 percent, Blacks arrested account for 37.2 percent, and all other races arrested account for 2.4 percent of the total.

Table 14
AGGRAVATED ASSAULT, AGGRAVATED BATTERY, AND ATTEMPTED MURDER ARRESTS
1980/1981

RACE	1980	1981	% of Change
White	4,911	4,828	− 1.7
Black	2,363	2,980	+26.1
Mexican	222	157	−29.3
Puerto Rican	16	12	−25.0
Asian/Pac. Islander	10	6	−40.0
Am. Indian/Alaskan	6	7	+16.7
Other Hispanic	59	9	−84.8
TOTAL	7,587	7,999	+ 5.4

AGE	1980	1981	% of Change
Adult	6,705	6,769	+ 1.0
Juvenile	882	1,230	+39.5
TOTAL	7,587	7,999	+ 5.4

SEX	1980	1981	% of Change
Male	6,804	7,037	+ .4
Female	783	962	+22.9
TOTAL	7,587	7,999	+ 5.4

PROPERTY CRIMES

Burglary, Theft, Motor Vehicle Theft, and Arson make up the category of Property Crimes. Chart 7 depicts the comparison trend and specific data of Property Crimes since 1971. A total of 514,128 Property Crimes were reported in 1981, a decrease in volume of 5.3 percent from the 542,717 total reported in 1980. Property Crimes account for 91.0 percent of the total Crime Index. The Crime Rate for Property Crimes decreased by 5.7 percent. Each of the Property Crimes is considered separately in this section along with an analysis of the Non-Crime Index Offense of Vandalism.

Chart 7
PROPERTY CRIMES TREND
1971-1981

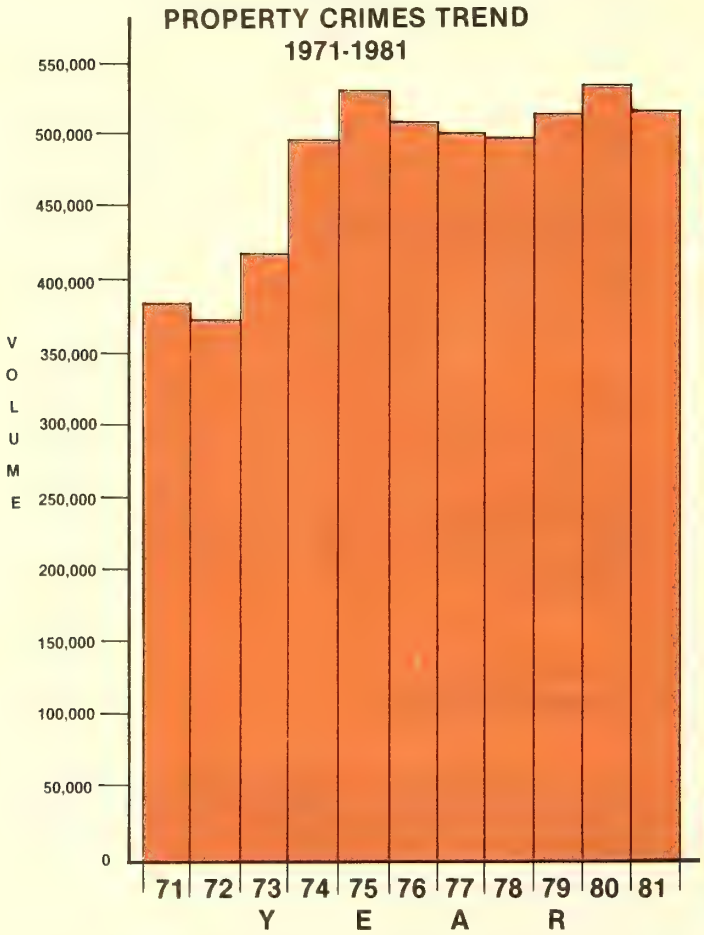

YEAR	POPULATION	% CHANGE	VOLUME	% CHANGE	CRIME RATE	% CHANGE
1971	11,182,000	+0.6	381,596	+ 3.7	3412.6	+ 3.0
1972	11,244,000	+0.6	371,793	− 2.6	3306.6	− 3.2
1973	11,176,000	−0.6	418,583	+12.6	3745.4	+13.3
1974	11,131,000	−0.4	495,267	+18.3	4449.4	+18.8
1975	11,145,000	+0.1	534,735	+ 8.0	4798.0	+ 7.8
1976	11,229,000	+0.8	508,290	− 5.0	4526.6	− 5.7
1977	11,245,000	+0.1	496,822	− 2.3	4418.2	− 2.4
1978	11,243,000	−0.02	495,863	− 0.2	4410.4	− 0.2
1979	11,243,000	0.00	520,416	+ 5.0	4628.8	+ 5.0
1980	11,369,499	+1.1	542,717	+ 4.3	4773.5	+ 2.7
1981	11,418,461	+0.4	514,128	− 5.3	4502.5	− 5.7

Crime Rate = Crime Index per 100,000 population.

PROPERTY CRIMES ARRESTS

Table 15 presents arrests made for Property Crimes. The 1981 total of 104,398 represents 84.3 percent of all Index Crime Arrests. This is a decrease of 8.7 percent from the 1980 total of 114,380 arrests for Property Crimes. Adults arrested account for 67.1 percent of the total; juveniles arrested account for 32.9 percent. Males arrested account for 79.5 percent of the total; females arrested account for 20.5 percent. Whites arrested represent 49.4 percent, Blacks arrested represent 49.2 percent, and all other races arrested represent 1.4 percent of the total.

Table 15
PROPERTY CRIMES ARRESTS
1980/1981

RACE

	1980	1981	% of Change
White	50,355	51,531	+ 2.3
Black	55,297	51,373	− 7.1
Mexican	916	812	− 11.4
Puerto Rican	1,939	125	− 93.6
Asian/Pac. Islander	92	309	+235.9
Am. Indian/Alaskan	129	150	+ 16.3
Other Hispanic	5,652	98	− 98.3
TOTAL	114,380	104,398	− 8.7

AGE

	1980	1981	% of Change
Adult	77,781	70,075	−9.9
Juvenile	36,599	34,323	−6.2
TOTAL	114,380	104,398	−8.7

SEX

	1980	1981	% of Change
Male	91,203	83,019	−9.0
Female	23,177	21,379	−7.8
TOTAL	114,380	104,398	−8.7

Following the Property Crimes analyses are property summaries which include the Crime Index Offenses and the Non-Crime Index Offense of Vandalism. Therefore, the total number of offenses shown in each does not correlate with the Crime Index totals. Table 30 is the Annual Property Analysis by Offense, Table 31 is the Annual Property Analysis by Place, and Table 32 is the Annual Property Analysis by Property Type.

BURGLARY

The Illinois Uniform Crime Reporting Program has two categories of Burglary: Burglary and Burglary from Motor Vehicle. Burglary from Motor Vehicle is categorized as Theft on the National level in the Index Crime of Theft/Larceny. In order to be consistent with the National Program, the Illinois statute for Burglary is divided and Burglary from Motor Vehicle data are included in the Theft category.

The 132,105 Burglaries reported in 1981 represent 25.7 percent of the Property Crimes and 23.4 percent of all the Crime Index Offenses. Burglary Offenses decreased by 5.6 percent from the 1980 Burglary total. The Crime Rate for Burglary in 1981 is 1156.9 per 100,000 inhabitants. This is a decrease of 6.0 percent from the 1980 Burglary Crime Rate of 1230.8 per 100,000 inhabitants. Chart 8 illustrates the overall Burglary Comparison Trend since 1971.

Table 16 details Burglaries according to place and includes stolen property values. Table 17 details Burglaries reported according to property type and value. Burglaries in 1981 account for $98,553,889 worth of stolen property, a decrease of 14.6 percent from 1980. Jewelry accounts for the highest property value stolen, $21,093,730; the $7,703,137 worth of currency reported stolen ranks second. Property recovered in 1981 amounts to $5,587,578. Residence Burglaries account for 45.8 percent of the Burglary total. Daytime Burglaries account for 42.1 percent of the total, nighttime Burglaries account for 31.0 percent, and unknown offenses—the victim was away from home and upon discovery of missing property or a forcible entry, the crime could not be pinpointed as to time occurred—account for 17.9 percent. The remaining 9.0 percent of the total consists of Burglaries that resulted in no property loss or where no property analysis was included when the offense was scored.

Tables 16 and 17 show a total of 120,226 Burglaries in 1981 while the Crime Index shows a total of 132,105 Burglaries. The difference of 11,879 consists of Attempted Burglaries, not included in the property analysis reports; Burglaries that resulted in no property loss; and incidents reported as offenses with no property analysis included.

Chart 8
BURGLARY TREND
1971-1981

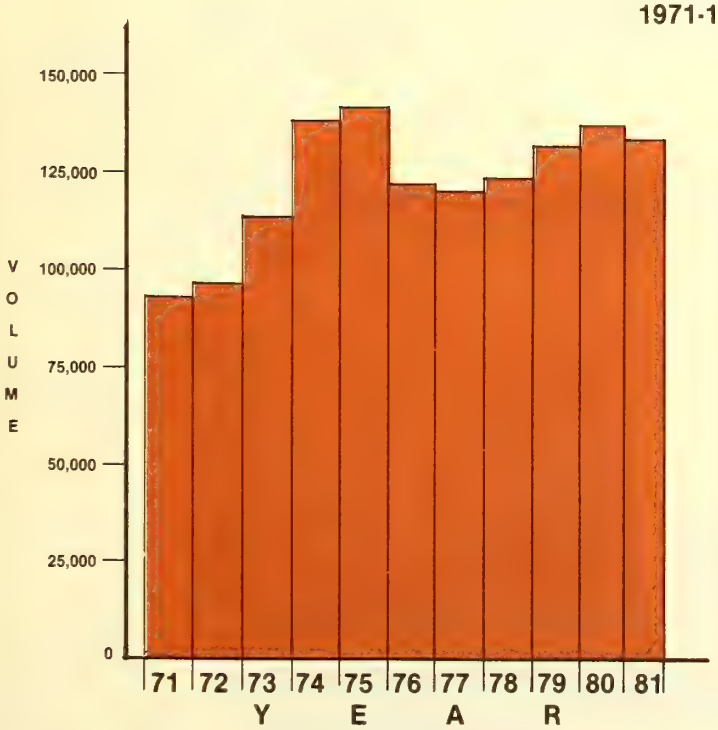

YEAR	POPULATION	% CHANGE	VOLUME	% CHANGE	CRIME RATE	% CHANGE
1971	11,182,000	+0.6	93,682	+10.1	837.8	+ 9.5
1972	11,244,000	+0.6	94,796	+ 1.2	843.1	+ 0.6
1973	11,176,000	−0.6	114,804	+21.1	1027.2	+21.8
1974	11,131,000	−0.4	138,770	+20.9	1246.7	+21.4
1975	11,145,000	+0.1	143,402	+ 3.3	1286.7	+ 3.2
1976	11,229,000	+0.8	121,803	−15.1	1084.7	−15.7
1977	11,245,000	+0.1	121,292	− 0.4	1078.6	− 0.6
1978	11,243,000	−0.02	124,489	+ 2.6	1107.3	+ 2.7
1979	11,243,000	0.00	131,607	+ 5.7	1170.6	+ 5.7
1980	11,369,499	+1.1	139,934	+ 6.3	1230.8	+ 5.1
1981	11,418,461	+0.4	132,105	− 5.6	1156.9	− 6.0

Crime Rate = Crime Index per 100,000 population.

Table 16
ANNUAL BURGLARY ANALYSIS BY PLACE—1981

OFFENSE- BURGLARY

PLACE	DAY OFFENSES	NIGHT OFFENSES	UNKNOWN OFFENSES	TOTAL OFFENSES	PERCENT DIST	DOLLAR VALUE STOLEN	DOLLAR VALUE RECOVERED	DOLLAR VALUE DESTROYED
APARTMENT	4914	3755	1932	10601	8.8	6,785,416	172,305	47,687
APARTMENT STORAGE LOCKER	183	130	282	595	.5	177,769	3,994	725
ALLEY	12	8	1	21	.0	8,071	605	0
AIRPORT	19	8	7	34	.0	23,569	0	250
BANK	12	8	2	22	.0	13,819	2	30
BIKE RACK	0	0	0	0	.0	625	0	50
BARBER SHOPS	32	19	20	71	.1	13,571	47	1,578
BAR OR TAVERN	453	439	197	1089	.9	411,185	12,055	14,066
BOAT MARINA	24	10	7	41	.0	29,415	3,562	1,064
BOAT DOCK AND MOORINGS	13	14	5	32	.0	15,125	1,525	35
BOAT HOUSE	9	2	6	17	.0	12,866	200	526
BOWLING ALLEY	33	41	16	90	.1	42,829	6,467	442
BUILDING	187	112	95	394	.3	634,664	15,319	12,101
BUS	1	1	0	2	.0	301	0	0
BUS GARAGE	12	12	2	26	.0	21,072	0	3,593
BUS TERMINAL	0	3	1	4	.0	1,829	0	0
BUSINESS PLACE/COMMERCIAL	3247	2005	1511	6763	5.6	6,349,868	510,085	315,915
CEMETERY	26	9	9	44	.0	33,686	1,200	51,159
CHAIN STORE-OTHER	30	27	8	65	.1	180,203	120,255	1,845
CHURCH	412	206	177	795	.7	344,687	31,354	17,993
COAL MINE	1	1	3	5	.0	7,283	0	0
COIN OPERATED MACHINE	46	27	24	97	.1	5,778	234	25,853
COLLEGE OR UNIVERSITY	71	51	111	233	.2	127,089	9,937	6,341
COLLEGE OR UNIV RES HALL	73	92	100	265	.2	71,531	5,841	789
CONSTRUCTION SITE	315	76	85	476	.4	497,364	20,878	21,865
CONSTRUCTION COMPANY	93	32	35	160	.1	210,207	28,031	4,279
DEPT STORE-INDEPENDENT	21	24	17	62	.1	73,051	1,324	12,150
DEPARTMENT STORE-CHAIN	41	65	23	129	.1	361,404	17,071	889
CREDIT UNION	1	1	1	3	.0	168	147	356
DRIVEWAY-RESIDENTIAL	44	35	25	104	.1	26,409	979	230
DRUG STORE-INDEPENDENT	25	55	31	111	.1	48,681	4,448	3,547
DRUG STORE-CHAIN	14	26	6	46	.0	27,414	1,456	816
DRY CLEANER	21	16	12	49	.0	21,196	1,157	1,757
VACANT LAND	21	6	30	57	.0	19,336	8,265	2,300
FARM BUILDING	177	86	129	392	.3	346,300	30,097	8,721
FARM PASTURE	2	1	2	5	.0	16,769	15,000	150
FARM PEN OR CORRAL	4	2	1	7	.0	7,547	0	1
TILLED FARM LAND	6	3	5	14	.0	8,982	0	0
FARM HOUSE RESIDENCE	118	53	128	299	.2	192,561	905	4,022
FRATERNITY HOUSE	43	40	6	89	.1	47,993	2,255	900
FACTORY OR MFG BUILDING	318	151	69	538	.4	631,761	37,405	14,873
GARAGE-RESIDENTIAL	5032	2863	2292	10187	8.5	4,909,615	380,933	50,191
GARAGE/AUTOMOTIVE REPAIRS	233	150	113	496	.4	709,642	59,123	21,067

NOTE- (REPORT DOES NOT INCLUDE ATTEMPTS)

STATE TOTAL FOR YEARS 1980 TO PRESENT INCLUDES POLICE DEPARTMENTS, SHERIFF OFFICES, UNIVERSITIES/COLLEGES AND SECRETARY OF STATE.

Table 16—Cont'd.

OFFENSE- BURGLARY

PLACE	DAY OFFENSES	NIGHT OFFENSES	UNKNOWN OFFENSES	TOTAL OFFENSES	PERCENT DIST	DOLLAR VALUE STOLEN	DOLLAR VALUE RECOVERED	DOLLAR VALUE DESTROYED
GAS STATION	470	568	271	1309	1.1	601,373	40,645	32,305
GOLF COURSE	30	23	11	64	.1	21,822	3,848	9,645
GRAIN ELEVATOR	34	24	29	87	.1	76,444	10,000	917
GROCERY/FOOD STORE-IND	85	103	57	245	.2	169,407	4,022	4,237
GROCERY/FOOD STORE-CHAIN	42	67	26	135	.1	39,918	8,041	14,946
GYM LOCKER	53	5	1	59	.0	8,919	124	0
HOSPITAL	41	17	12	70	.1	92,029	3,924	551
HARDWARE STORE-IND	19	10	14	43	.0	18,612	1,857	2,181
HARDWARE STORE-CHAIN	14	13	5	32	.0	17,432	22	866
HIGHWAY	17	9	5	31	.0	12,271	21,759	600
JEWELRY STORE	10	31	8	49	.0	394,133	41,178	2,900
JUNK YARD/SALVAGE YARD	41	26	19	86	.1	60,015	2,647	1,933
LAW ENFORCEMENT BUILDING	54	18	10	82	.1	25,707	56,338	4,390
LIQUOR STORE-INDEPENDENT	30	54	27	111	.1	46,421	363	1,672
LIQUOR STORE-CHAIN	1	15	2	18	.0	2,168	0	1,150
LIBRARY	17	8	9	34	.0	22,770	18,300	140
LUMBER YARD	47	20	18	85	.1	27,593	6,758	6,327
LAUNDROMAT	85	71	45	201	.2	28,227	545	10,620
LOCKER ROOM	19	16	3	38	.0	7,315	151	300
MAIL BOX	6	6	0	12	.0	416	0	250
MEDICAL OFFICES	109	64	71	244	.2	94,665	21,328	6,102
MOBILE HOME-PERMANENT	303	320	188	811	.7	379,726	22,468	18,798
MOBILE HOME PARK	90	89	119	298	.2	111,594	12,549	255
VACATION/CAMPER TRAILER	17	4	14	35	.0	7,585	0	1,543
MOTEL/HOTEL	315	244	165	724	.6	558,055	10,961	2,463
MOTORCYCLE SHOP	10	3	2	15	.0	28,624	1,003	322
MOVIE HOUSES/THEATER	36	23	17	76	.1	63,896	525	898
PARK	23	18	6	47	.0	6,525	3,128	475
FOREST PRESERVE	10	4	4	18	.0	1,687	0	42
WILDLIFE MANAGEMENT AREA	1	1	1	3	.0	2,091	43	0
CAMPING GROUNDS	28	15	4	47	.0	7,897	210	500
LAKE OR WATERWAY	14	4	4	22	.0	8,074	7,282	2,850
PARK BUILDING	82	51	30	163	.1	23,053	3,361	23,836
RECREATION OR PICNIC AREA	59	31	25	115	.1	28,688	260	1,277
PARK ROAD OR SCENIC DRIVE	1	0	0	1	.0	56	0	0
PARKING LOT-GENERAL USE	36	30	14	80	.1	14,215	1,898	458
PARKING LOT-BUSINESS	76	65	32	173	.1	162,538	21,181	1,919
PARKING LOT-MUNICIPAL	13	8	2	23	.0	7,844	0	50
NEW OR USED CAR LOTS	80	74	30	184	.2	293,575	75,139	4,673
PHARMACY-INDEPENDENT	13	19	6	38	.0	39,754	3,015	1,964
PHARMACY-CHAIN	4	1	3	8	.0	6,577	271	0
PUBLIC BUILDING	55	29	18	102	.1	16,123	5,568	1,137
FEDERAL BUILDING	10	4	6	20	.0	17,750	5,139	701

NOTE- (REPORT DOES NOT INCLUDE ATTEMPTS)

STATE TOTAL FOR YEARS 1980 TO PRESENT INCLUDES POLICE DEPARTMENTS, SHERIFF OFFICES, UNIVERSITIES/COLLEGES AND SECRETARY OF STATE.

Table 16—Cont'd.

OFFENSE- BURGLARY

PLACE	DAY OFFENSES	NIGHT OFFENSES	UNKNOWN OFFENSES	TOTAL OFFENSES	PERCENT DIST	DOLLAR VALUE STOLEN	DOLLAR VALUE RECOVERED	DOLLAR VALUE DESTROYED
STATE BUILDING	24	9	9	42	.0	26,232	255	771
LOCAL GOVERNMENT BUILDING	51	23	17	91	.1	31,676	2,399	721
PUBLIC FACILITIES	42	13	18	73	.1	55,662	2,228	2,387
PENAL INSTITUTION	0	1	0	1	.0	1	0	0
PORCH	36	32	20	88	.1	23,046	1,311	182
RESIDENCE-PRIVATE	30153	19876	10478	60507	50.3	57,734,133	2,235,371	500,166
RESIDENCE YARD	197	99	79	375	.3	213,463	7,581	2,123
RESTAURANT-INDEPENDENT	304	358	174	836	.7	1,013,904	32,086	20,053
RESTAURANT-CHAIN	150	170	82	402	.3	203,449	17,509	18,318
RIVER BANK	2	1	3	6	.0	2,556	0	1,000
ROLLER SKATING/ICE RINK	11	9	5	25	.0	7,751	325	725
SAVINGS AND LOANS	2	1	0	3	.0	135	0	150
SCHOOL GROUNDS	35	15	53	103	.1	50,384	2,446	93
SCHOOL	754	456	470	1680	1.4	465,291	59,219	57,836
SPORTING GOODS STORE-IND	14	12	6	32	.0	30,129	5,310	251
SPORTING GOODS STORE-CHAIN	2	3	0	5	.0	1,649	0	1
STREET	117	105	31	253	.2	64,941	64,691	2,725
SPORTS ARENA OR STADIUM	4	10	11	25	.0	11,101	3,160	20
STORAGE SHED	685	360	405	1450	1.2	825,255	40,867	37,415
SWIMMING POOL	18	10	5	33	.0	5,696	65	1,355
TAXI	1	1	0	2	.0	650	0	0
TRAILER(TRUCK OR TRACTOR)	25	20	5	50	.0	64,806	1,077	530
VEHICLE	62	53	9	124	.1	32,248	1,117	100
TRAIN CAR	18	14	7	39	.0	14,765	3,395	93
TRAIN YARD	6	7	2	15	.0	5,871	1,360	1
TRAIN YARD BUILDING	16	7	6	29	.0	25,950	2,255	2,455
TRAIN RIGHT-OF-WAY	14	6	2	22	.0	1,338	158	121
TRAIN(EXCEPT CTA)	1	2	0	3	.0	300	100	0
TRAIN-CTA	1	0	0	1	.0	200	0	0
TRAIN-COMMUTER	0	0	1	1	.0	75	0	0
TRAIN DEPOT-CTA	0	2	3	5	.0	38	15	0
TRAIN DEPOT-OTHER	12	9	8	29	.0	4,963	40	305
TRUCK STOP	5	3	0	8	.0	18,268	6,816	25
TRUCK TERMINAL	20	17	20	57	.0	84,202	84	437
WAREHOUSE	199	91	80	370	.3	507,185	20,279	34,720
WAREHOUSE SHIPPING DOCK	13	6	1	20	.0	24,678	0	3,025
WOODED AREA	2	0	1	3	.0	1,130	0	0
OTHER THAN THOSE ABOVE	2920	5642	2265	10827	9.0	7,985,049	43,433	12,656
UNKNOWN	28	16	61	105	.1	20,767	1,208	61
UNCODED	865	645	408	1918	1.6	1,972,717	1,111,106	109,831
TOTALS	55648	40974	23604	120226	100.0	98,553,889	5,587,578	1,627,001

NOTE- (REPORT DOES NOT INCLUDE ATTEMPTS)

STATE TOTAL FOR YEARS 1980 TO PRESENT INCLUDES POLICE DEPARTMENTS, SHERIFF OFFICES, UNIVERSITIES/COLLEGES AND SECRETARY OF STATE.

Table 17
ANNUAL BURGLARY ANALYSIS BY PROPERTY—1981

OFFENSE- BURGLARY

PROPERTY TYPE	TIME OF DAY: DAY OFFNS	DAY ITEMS	NIGHT OFFNS	NIGHT ITEMS	UNKNOWN OFFNS	UNKNOWN ITEMS	TOTAL OFFNS	TOTAL ITEMS	DOLLAR VALUE STOLEN	DOLLAR VALUE RECOVERED	DOLLAR VALUE DESTROYED
AMMUNITION											
SHOTGUN AMMUNITION	13	4428	10	370	3	1685	26	6483	10,554	323	5
RIFLE AMMUNITION	10	3642	9	679	1	1743	20	6064	12,179	330	0
HANDGUN AMMUNITION	11	6393	8	993	1	1470	20	8856	6,600	890	0
OTHER AMMUNITION	2	106	0	1703	2	121	4	1930	22,547	42	0
ANTIFREEZE	5	67	2	34	1	31	8	132	3,087	4	0
ANTIQUES	99	988	45	529	48	786	192	2303	510,057	10,325	1,261
ART OBJECT	29	6164	28	392	20	251	77	6807	957,578	7,983	9,764
ANIMALS-LIVESTOCK											
CATTLE	6	16	3	24	2	3	11	43	34,640	15,400	1,500
FOWL	1	1	0	0	1	3	2	4	598	75	0
SHEEP	1	1	0	0	0	0	1	1	100	0	0
SWINE	3	15	2	2	2	35	7	52	4,204	0	320
OTHER ANIMALS	10	614	8	11	5	110	23	735	33,915	14,500	0
ANIMALS/DOMESTIC	37	84	25	50	14	39	76	173	52,566	5,420	692
APPLIANCE	571	3453	307	859	208	797	1086	5109	853,782	37,249	7,523
AUDIO VISUAL EQUIP	46	218	47	141	61	298	154	657	312,135	19,152	4,771
AUTO PARTS/ACCESSORY	382	8000	203	1736	173	3490	758	13226	833,137	16,536	7,846
BICYCLE PARTS	64	140	32	102	41	101	137	343	20,414	2,893	0
BICYCLE	1752	2596	1098	1501	944	4794	3794	8891	778,590	85,120	5,050
BOAT	21	29	2	5	8	12	31	46	86,079	2,570	260
BOAT OUTBOARD ENGINE	97	158	31	43	37	57	165	258	152,969	5,431	125
BOAT TRAILER	3	4	0	0	1	1	4	5	11,026	0	0
BOATING ACCESSORY	18	191	6	92	6	21	30	304	34,174	883	0
BOOK	25	723	18	1009	15	161	58	1893	24,057	1,995	1,640
CAMERA	392	1587	345	1210	182	815	919	3612	1,014,240	30,263	2,145
CHECKS/ETC(NON-NEG)	70	708	46	626	26	295	142	1629	0	0	0
CHECKS/ETC-NEGOTIABLE	127	4963	476	2183	56	705	659	7851	1,168,867	147,401	20
CHEMICALS											
FERTILIZER	3	44	0	0	2	202	5	246	8,493	0	0
HERBICIDES	2	33	1	30	8	1134	11	1197	55,456	0	0
PESTICIDES	0	0	4	1081	0	5	4	1086	11,014	10,501	0
OTHER CHEMICALS	3	22	5	310	2	23	10	355	23,805	636	0
CIGARETTES/TOBACCOS	143	21618	154	27491	547	10382	844	59491	631,028	11,946	7,243
CLOTHING	467	10981	371	6487	285	15709	1123	33177	1,579,932	356,292	29,034
COIN OPERATED MACHINES	28	111	19	77	18	60	65	248	23,832	950	36,625
COIN OPERATED WASHING	8	59	5	16	6	122	19	197	1,754	0	5,249
COMPONENT CB AM/FM	60	363	39	186	15	43	114	592	151,566	5,615	201
CONSTRUCTION EQUIP	74	2628	34	136	33	165	141	2929	244,501	10,530	6,540
CONSTRUCTION MATERIAL	141	8021	40	1264	57	5673	238	14958	232,458	13,918	8,345
HEAVY CONSTRUCTION EQU	55	1280	19	2219	12	336	86	3835	163,981	7,447	400
CONSUMABLES	126	3355	111	3419	273	1370	510	8144	391,429	107,003	1,835
COPPER ALLOYS	41	12488	9	1446	14	3277	64	17211	80,382	3,042	0
CREDIT CARDS	36	161	22	87	15	35	73	283	0	0	0
COSMETICS	13	148	6	314	4	71	23	533	7,984	278	5
CURRENCY	5269	92424	6973	69483	2891	18335	15133	180242	7,703,137	155,257	42,259
COINS-COLLECTORS ITEM	169	16558	132	10984	73	3095	374	30637	767,532	42,967	875
DOOR	602	1468	402	2165	124	471	1128	4104	52,487	825	174,441

NOTE- (REPORT DOES NOT INCLUDE ATTEMPTS)

STATE TOTAL FOR YEARS 1980 TO PRESENT INCLUDES POLICE DEPARTMENTS, SHERIFF OFFICES, UNIVERSITIES/COLLEGES AND SECRETARY OF STATE.

Table 17—Cont'd.

OFFENSE- BURGLARY

PROPERTY TYPE	TIME OF DAY: DAY OFFNS	DAY ITEMS	NIGHT OFFNS	NIGHT ITEMS	UNKNOWN OFFNS	UNKNOWN ITEMS	TOTAL OFFNS	TOTAL ITEMS	DOLLAR VALUE STOLEN	DOLLAR VALUE RECOVERED	DOLLAR VALUE DESTROYED
DRIVERS LICENCE	6	71	6	113	7	43	19	227	1,845	222	40
DRUGS-CONT SUBSTANCES	47	705	54	11531	22	3353	123	15589	60,585	4,744	1,503
DRUGS-COMMON MEDICINE	14	2236	23	2946	9	1290	46	6472	23,640	605	340
NEEDLES AND SYRINGES	4	756	4	935	5	279	13	1970	1,516	43	40
ELECTRONIC EQUIPMENT	420	2551	359	1937	126	751	905	5239	1,482,584	76,296	1,940
EXTERIOR OF HOUSE	9	32	8	27	3	4	20	63	3,471	0	20,449
EXPLOSIVES	1	10	0	0	1	6	2	16	1,250	0	0
FARM EQUIPMENT	27	164	15	26	13	79	55	269	83,289	1,765	4,100
FENCE	8	23	5	13	2	8	15	44	2,708	0	1,846
FIRE EXTINGUISHER	30	77	15	48	17	54	62	179	6,909	1,028	571
FISHING EQUIPMENT	155	2755	76	1106	79	1492	310	5353	147,425	16,649	5
MEAT	238	14786	170	9843	93	7730	501	32359	466,531	7,111	837
OTHER FOOD	233	13889	207	6985	267	5321	707	26195	268,123	6,697	4,000
FOOD STAMPS	103	1169	52	946	24	194	179	2309	48,312	184	25
FURNISHINGS	510	4347	324	8848	249	8058	1083	21253	1,442,229	58,579	93,361
FURS	231	425	69	383	29	331	329	1139	1,225,971	33,748	1,150
GRAIN	8	323	1	114	2	174	11	611	9,984	0	500
GASOLINE	84	2782	48	2336	188	2184	320	7302	216,263	5,400	158
PETROLEUM PRODUCTS	43	1320	28	2631	15	363	86	4314	23,605	257	284
FIREARMS											
FIREARMS-HANDGUNS	716	1307	402	1116	203	600	1321	3023	716,092	39,834	1,155
FIREARMS-RIFLES	181	723	160	541	101	434	442	1698	387,655	32,829	1,255
FIREARMS-SHOTGUNS	272	829	227	902	197	543	696	2274	642,361	117,913	2,085
FIREARMS-MILITARY	7	52	1	9	1	11	9	72	19,127	1,044	0
FIREARMS-OTHER	34	161	23	103	11	467	68	731	104,808	1,301	158
GLASS	45	118	40	159	27	1070	112	1347	6,361	591	13,804
GRASS AND SOD	0	1	0	0	0	0	0	1	0	0	150
HOUSEHOLD WARE	400	12292	260	11257	201	5462	861	29011	2,987,428	152,030	16,589
INTERIOR OF HOUSE	41	197	22	73	13	66	76	336	28,019	80	121,562
IDENTIFICATION ITEMS	5	55	9	101	5	20	19	176	4,048	58	0
JEWELRY	3280	35975	2152	32370	1363	16657	6795	85002	21,093,730	723,851	43,371
LABORATORY EQUIPMENT	4	11	9	54	12	52	25	117	61,195	5,949	9
LAWN MOWERS POWERED	566	895	291	445	246	350	1103	1690	546,881	35,510	2,639
LAWN MOWERS MANUAL	37	63	16	22	17	27	70	112	24,256	405	0
LICENSE PLATES	9	12	3	10	5	7	17	29	1,061	106	0
LIQUOR AND ALCOHOLS	290	5082	297	3965	182	1772	769	10819	543,023	8,332	7,393
LOTTERY TICKETS	1	1151	2	383	1	352	4	1886	3,530	0	0
LUGGAGE	33	146	16	91	13	106	62	343	28,023	648	16
MAIL BOX	7	26	0	0	1	1	8	27	3,897	0	135
MUSICAL INSTRUMENTS	137	620	116	451	68	293	321	1364	459,742	55,968	3,302
OFFICE EQUIPMENT											
TYPEWRITERS	272	681	139	342	103	314	514	1337	952,588	38,098	1,832
CALCULATOR/ADD MACHI	1002	1017	103	434	103	479	1208	1930	349,245	50,602	1,542
DUPLICATING EQUIP	13	34	7	20	4	22	24	76	89,344	6,000	100
OTHER OFFICE EQUIP	420	543	59	188	59	535	538	1266	431,623	21,694	12,792

NOTE- (REPORT DOES NOT INCLUDE ATTEMPTS)

STATE TOTAL FOR YEARS 1980 TO PRESENT INCLUDES POLICE DEPARTMENTS, SHERIFF OFFICES, UNIVERSITIES/COLLEGES AND SECRETARY OF STATE.

Table 17—Cont'd.

OFFENSE- BURGLARY

PROPERTY TYPE	TIME OF DAY DAY OFFNS	DAY ITEMS	NIGHT OFFNS	NIGHT ITEMS	UNKNOWN OFFNS	UNKNOWN ITEMS	TOTAL OFFNS	TOTAL ITEMS	DOLLAR VALUE STOLEN	DOLLAR VALUE RECOVERED	DOLLAR VALUE DESTROYED
PUBLIC ADDRESS SYSTEM	12	27	6	15	4	16	22	58	20,369	815	305
PAINT	19	90	4	20	3	32	26	142	3,633	158	2,130
PANELING	4	24	1	5	0	0	5	29	245	90	95
PHOTOGRAPHIC EQUIP	61	759	66	721	15	265	142	1745	269,758	25,466	1,183
POLICE SCANNER	27	119	28	71	8	64	63	254	45,145	2,560	90
POWER TOOL	413	2798	182	755	198	971	793	4524	972,111	21,561	36,854
PRECIOUS METALS	27	4162	14	1700	21	1396	62	7258	547,564	12,684	2,400
PROJECTORS	36	128	20	77	17	62	73	267	68,972	7,222	990
PURSE OR WALLET	359	716	463	937	111	560	933	2213	69,191	8,084	1,415
RADIO	613	1430	247	910	177	952	1037	3292	456,216	32,128	1,791
RECORD/RECORD ALBUM	54	11383	49	11186	19	5792	122	28361	204,681	22,797	668
RELIGIOUS ITEMS	5	39	2	43	4	22	11	104	50,577	475	350
RADIO-TWO WAY-CITIZENB	157	488	94	369	64	273	315	1130	377,004	14,407	1,145
SNOW BLOWER	359	547	166	212	152	209	677	968	302,306	13,666	1,400
SPORT/ATHLETIC EQUIP	277	2969	150	1263	156	1796	583	6028	391,447	16,727	6,976
SPEAKERS	284	1816	250	1493	146	1112	680	4421	671,262	38,518	4,697
STEREOS	1490	2903	1246	2635	587	4312	3323	9850	3,877,204	996,710	9,404
STAMPS-STAMP COLLECTIO	16	2293	7	3977	9	1029	32	7299	89,597	2,069	0
TAPE DECKS	287	1643	284	875	150	583	721	3101	597,475	29,055	677
TAPE RECORDER	234	714	186	664	86	375	506	1753	559,414	24,275	968
TAPES	109	12106	88	7136	42	5653	239	24895	311,979	31,851	15,791
TELEVISIONS	2997	4548	2550	4173	1193	2324	6740	11045	3,747,214	139,483	17,363
TELEPHONE	57	165	31	93	27	100	115	358	33,020	951	578
TELEPHONE BOOTH	17	36	12	23	2	15	31	74	12,092	170	320
TOOLS	2073	51865	958	26812	1061	18034	4092	96711	4,361,377	195,233	47,346
TRAILER	7	12	0	0	1	1	8	13	42,026	101	270
TILLER	16	30	11	14	11	19	38	63	22,983	268	76
TIRES	170	2049	97	4575	67	625	334	7249	359,192	3,004	2,181
TREE-SHRUBBERY-FLOWERS	15	202	4	239	5	16	24	457	5,069	151	3,718
VENDING MACHINE	18	58	13	59	13	32	44	149	10,066	1,870	15,230
VEHICLES											
AUTOS	65	105	57	83	33	61	155	249	899,734	549,328	58,141
DUNE BUGGY	2	2	0	0	1	1	3	3	2,430	0	0
GOLFCART(MOTORIZED)	4	24	2	2	3	10	9	36	12,775	8,700	5,639
MINI BIKE	49	59	45	66	19	29	113	154	55,563	11,516	100
MOTOR SCOOTER	2	3	6	7	4	5	12	15	5,452	750	0
MOTORCYCLE	128	149	79	120	47	77	254	346	384,402	80,736	10,255
TRAIL BIKE	8	14	11	13	14	18	33	45	24,982	9,061	150
SNOW MOBILE	20	31	5	10	13	18	38	59	89,002	7,200	2,000
TRACTOR W/RUB TIRES	28	29	10	15	16	23	54	67	339,036	69,400	70
TRUCK	18	30	17	34	8	13	43	77	308,810	173,434	9,210
MOTOR HOME	1	1	1	1	0	0	2	2	1	0	350
OTHER MOTOR VEHICLE	20	57	10	19	5	10	35	86	53,210	10,491	525
WINDOW	706	2876	573	1398	184	746	1463	5020	44,436	705	182,236
OTHER COMMODITIES	16303	38845	9867	17141	5514	22541	31684	78527	23,311,227	311,919	395,947
UNKNOWN	910	2633	762	551	537	1442	2209	4626	99,397	10,578	8,147
NONE	1197	909	1110	512	370	246	2677	1667	43,954	11,329	12,544
UNCODED	4996	36107	4275	9772	2163	11911	11434	57790	331,146	51,719	48,264
TOTALS	55648	515456	40974	346089	23604	223477	120226	1085022	98,553,889	5,587,578	1,627,001

NOTE- (REPORT DOES NOT INCLUDE ATTEMPTS)

STATE TOTAL FOR YEARS 1980 TO PRESENT INCLUDES POLICE DEPARTMENTS, SHERIFF OFFICES, UNIVERSITIES/COLLEGES AND SECRETARY OF STATE.

BURGLARY ARRESTS

Table 18 presents a total of 20,368 arrests for Burglary (not including arrests for Burglary from Motor Vehicle) during 1981, a decrease of 14.3 percent from the 1980 arrest figure. The total accounts for 19.5 percent of the arrests made for Property Crimes and 16.4 percent of the arrests made for Crime Index Offenses. Adults arrested represent 58.4 percent of the total; juveniles arrested represent 41.6 percent. Males arrested account for 95.9 percent of the total; females arrested account for 4.1 percent. Whites arrested represent 56.6 percent of the total, Blacks arrested represent 42.1 percent, and all other races arrested represent 1.3 percent.

Table 18
BURGLARY ARRESTS
1980/1981

RACE	1980	1981	% of Change
White	11,299	11,523	+ 2.0
Black	10,943	8,587	− 21.5
Mexican	162	150	− 7.4
Puerto Rican	29	30	+ 3.5
Asian/Pac. Islander	9	22	+144.4
Am. Indian/Alaskan	24	37	+ 54.2
Other Hispanic	1,309	19	− 98.6
TOTAL	23,775	20,368	− 14.3

AGE	1980	1981	% of Change
Adult	14,448	11,887	−17.7
Juvenile	9,327	8,481	− 9.1
TOTAL	23,775	20,368	−14.3

SEX	1980	1981	% of Change
Male	22,869	19,525	−14.6
Female	906	843	− 7.0
TOTAL	23,775	20,368	−14.3

THEFT

The category of Theft includes figures on Burglary from Motor Vehicle to maintain consistency with the National Program. The 323,720 Thefts reported in 1981 represent 63.0 percent of the Property Crimes and 57.3 percent of all Crime Index Offenses. Theft offenses decreased by 5.2 percent from the 1980 Theft total. The Crime Rate for Theft in 1981 is 2835.1 per 100,000 inhabitants. This is a decrease of 5.6 percent from the 1980 Theft Crime Rate of 3003.8 per 100,000 inhabitants. Chart 9 depicts the overall Theft Comparison Trend since 1971.

Chart 9
THEFT TREND
1971-1981

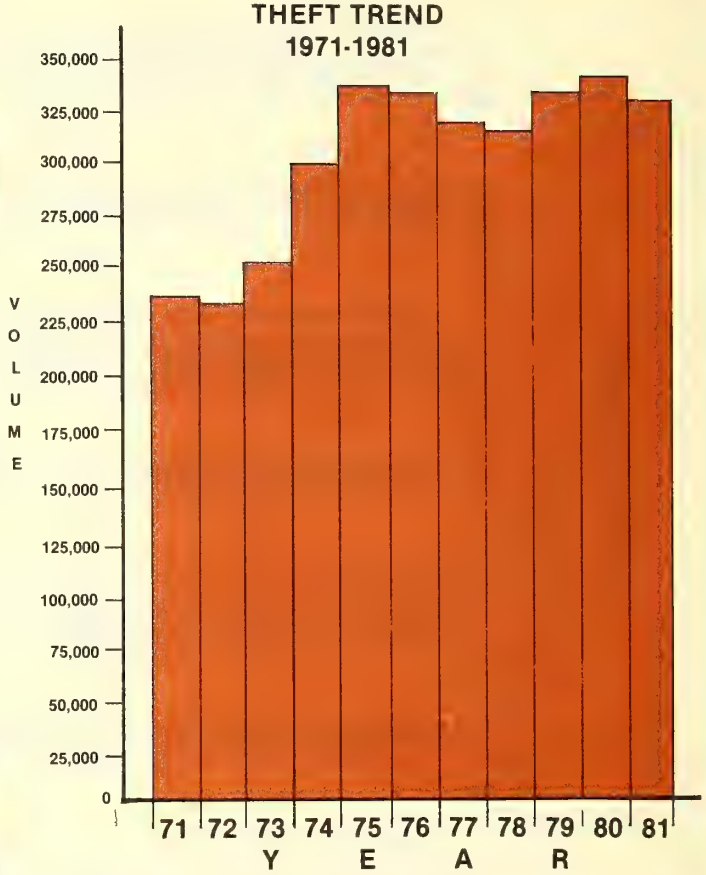

YEAR	POPULATION	% CHANGE	VOLUME	% CHANGE	CRIME RATE	% CHANGE
1971	11,182,000	+0.6	234,644	+ 4.1	2098.4	+ 3.4
1972	11,244,000	+0.6	227,296	− 3.1	2021.5	− 3.7
1973	11,176,000	−0.6	246,003	+ 8.2	2201.2	+ 8.9
1974	11,131,000	−0.4	297,858	+21.1	2675.9	+21.6
1975	11,145,000	+0.1	334,551	+12.3	3001.8	+12.2
1976	11,229,000	+0.8	329,898	− 1.4	2937.9	− 2.1
1977	11,245,000	+0.1	316,090	− 4.2	2810.9	− 4.3
1978	11,243,000	−0.02	314,437	− 0.5	2796.7	− 0.5
1979	11,243,000	0.00	327,999	+ 4.3	2917.4	+ 4.3
1980	11,369,499	+1.1	341,517	+ 4.1	3003.8	+ 3.0
1981	11,418,461	+0.4	323,720	− 5.2	2835.1	− 5.6

Crime Rate = Crime Index per 100,000 population.

Table 19 presents an analysis of Theft by Place and includes time of offense. Table 20 presents an analysis of Theft by Property Type and includes property value. Thefts in 1981 account for $77,456,426 worth of stolen property, a 1.4 percent decrease from 1980. Jewelry accounts for the highest property value stolen, $7,769,275; the $6,890,397 worth of auto parts and accessories reported stolen ranks second; stolen currency ranks third with a total of $6,354,439. Thefts from commercial businesses account for 11.2 percent of the Theft total; Thefts from residence yards rank second with 7.1 percent of the Theft Total. Thefts occurring at unknown times account for 39.3 percent of the total, daytime Thefts account for 31.5 percent, and nighttime Thefts account for 17.0 percent. The remaining 12.2 percent of the total consists of incidents scored in this offense classification that were not accompanied by property analysis information. This accounts for the difference between the 323,720 Thefts shown in the Crime Index and the property analysis reports total of 284,178.

BURGLARY FROM MOTOR VEHICLE

With the exception of the Chicago Police Department, Illinois law enforcement agencies report 32,666 Burglaries from Motor Vehicle in 1981, a decrease of 0.3 percent from the 1980 total. The Chicago Police Department reports the crime statistics for this subcategory in the Theft/Larceny classification and the figures are not broken down to identify Burglaries from Motor Vehicle.

Table 21 presents an analysis of Burglary from Motor Vehicle by Place; Table 22 presents an analysis of Burglary from Motor Vehicle by Property Type. Burglaries from Motor Vehicles in business parking lots account for 17.8 percent of the total, the highest percentage for this subcategory. Tapes, the most frequently stolen item, account for 16.8 percent of the total. Tables 21 and 22 show a total of 30,924 Burglaries from Motor Vehicle in 1981 while the Crime Index shows a total of 32,666 Burglaries from Motor Vehicle. The difference of 1,742 consists of Attempts, not included in the analysis reports, and incidents reported as offenses with no property analysis included.

THEFT ARRESTS

Table 23 presents a total of 77,603 arrests for Theft and Burglary from Motor Vehicle during 1981, a decrease of 7.5 percent from the 1980 arrest figure. The total accounts for 74.3 percent of the arrests made for Property Crimes and 62.6 percent of the arrests made from Crime Index Offenses. Adults arrested account for 69.5 percent of the total; juveniles arrested account for 30.5 percent. Males arrested represent 74.3 percent of the total; females arrested represent 25.7 percent. Whites arrested represent 48.0 percent of the total, Blacks arrested represent 50.5 percent, and all other races arrested represent 1.5 percent.

Table 23
THEFT ARRESTS
1980/1981

RACE

	1980	1981	% of Change
White	36,259	37,232	+ 2.7
Black	41,003	39,182	– 4.4
Mexican	705	634	– 10.1
Puerto Rican	1,904	92	– 95.2
Asian/Pac. Islander	82	276	+ 236.6
Am. Indian/Alaskan	94	111	+ 18.1
Other Hispanic	3,800	76	– 98.0
TOTAL	83,847	77,603	– 7.5

AGE

	1980	1981	% of Change
Adult	59,157	53,966	– 8.8
Juvenile	24,690	23,637	– 4.3
TOTAL	83,847	77,603	– 7.5

SEX

	1980	1981	% of Change
Male	62,153	57,657	– 7.2
Female	21,694	19,946	– 8.1
TOTAL	83,847	77,603	– 7.5

Table 19
ANNUAL THEFT ANALYSIS BY PLACE—1981

OFFENSE- THEFT

PLACE	DAY OFFENSES	NIGHT OFFENSES	UNKNOWN OFFENSES	TOTAL OFFENSES	PERCENT DIST	DOLLAR VALUE STOLEN	DOLLAR VALUE RECOVERED	DOLLAR VALUE DESTROYED
APARTMENT	2424	1330	1005	4759	1.7	2,305,620	83,219	9,263
APARTMENT STORAGE LOCKER	203	97	118	418	.1	93,241	1,161	408
ALLEY	358	209	192	759	.3	121,762	19,315	608
AIRPORT	39	8	17	64	.0	1,256,181	200,726	0
BANK	166	28	59	253	.1	384,199	199,986	175
BIKE RACK	701	298	266	1265	.4	184,302	23,285	162
BARBER SHOPS	15	3	2	20	.0	3,046	50	0
BAR OR TAVERN	552	1152	257	1961	.7	451,334	43,971	226,660
BOAT MARINA	95	36	82	213	.1	333,600	13,137	2,177
BOAT DOCK AND MOORINGS	107	63	77	247	.1	143,952	11,729	1,501
BOAT HOUSE	13	2	7	22	.0	6,968	0	325
BOWLING ALLEY	196	231	54	481	.2	91,239	5,335	422
BUILDING	262	95	110	467	.2	123,753	4,699	144
BUS	49	16	9	74	.0	9,372	168	0
BUS GARAGE	30	12	17	59	.0	12,666	264	111
BUS TERMINAL	14	8	2	24	.0	3,056	540	0
BUSINESS PLACE/COMMERCIAL	7458	2424	22049	31931	11.2	13,212,536	655,493	21,787
CEMETERY	67	15	46	128	.0	88,334	1,507	80
CHAIN STORE-OTHER	1731	643	50	2424	.9	330,299	84,602	391
CHURCH	348	110	94	552	.2	131,858	6,005	3,218
COAL MINE	5	1	13	19	.0	47,837	0	0
COIN OPERATED MACHINE	148	78	297	523	.2	44,264	105	1,734
COLLEGE OR UNIVERSITY	1687	395	1194	3276	1.2	719,667	91,666	2,808
COLLEGE OR UNIV RES HALL	263	174	225	662	.2	118,830	15,565	550
CONSTRUCTION SITE	733	162	290	1185	.4	1,667,118	43,641	31,029
CONSTRUCTION COMPANY	89	38	29	156	.1	157,863	1,225	8,077
DEPT STORE-INDEPENDENT	328	87	32	447	.2	72,711	14,522	1
DEPARTMENT STORE-CHAIN	8179	2835	541	11555	4.1	1,890,526	1,064,184	6,577
CREDIT UNION	16	4	2	22	.0	11,104	290	0
DRIVEWAY-RESIDENTIAL	3504	2116	1577	7197	2.5	1,405,408	88,749	15,817
DRUG STORE-INDEPENDENT	198	70	17	285	.1	56,660	3,320	186
DRUG STORE-CHAIN	919	247	66	1232	.4	83,751	20,470	894
DRY CLEANER	24	2	6	32	.0	19,197	2,013	0
VACANT LAND	119	54	42	215	.1	140,404	10,232	2,231
FARM BUILDING	342	121	369	832	.3	541,802	7,460	7,955
FARM PASTURE	150	48	201	399	.1	466,907	97,615	1,976
FARM PEN OR CORRAL	121	54	128	303	.1	400,863	67,011	295
TILLED FARM LAND	141	58	148	347	.1	160,772	7,675	5,750
FARM HOUSE RESIDENCE	143	64	105	312	.1	271,588	5,556	1,820
FRATERNITY HOUSE	52	35	6	93	.0	21,871	505	100
FACTORY OR MFG BUILDING	400	120	106	626	.2	1,501,249	591,120	27,125
GARAGE-RESIDENTIAL	2303	1223	1024	4550	1.6	1,121,166	51,007	4,193
GARAGE/AUTOMOTIVE REPAIRS	333	111	123	567	.2	226,399	8,094	2,141

NOTE- (REPORT DOES NOT INCLUDE ATTEMPTS)

STATE TOTAL FOR YEARS 1980 TO PRESENT INCLUDES POLICE DEPARTMENTS, SHERIFF OFFICES, UNIVERSITIES/COLLEGES AND SECRETARY OF STATE.

Table 19—Cont'd.

OFFENSE- THEFT

PLACE	DAY OFFENSES	NIGHT OFFENSES	UNKNOWN OFFENSES	TOTAL OFFENSES	PERCENT DIST	DOLLAR VALUE STOLEN	DOLLAR VALUE RECOVERED	DOLLAR VALUE DESTROYED
GAS STATION	5026	4638	707	10371	3.6	1,041,193	97,301	6,637
GOLF COURSE	162	62	41	265	.1	120,961	3,502	549
GRAIN ELEVATOR	40	30	30	100	.0	170,370	1,025	0
GROCERY/FOOD STORE-IND	903	389	117	1409	.5	116,378	14,688	3,654
GROCERY/FOOD STORE-CHAIN	3868	2307	249	6424	2.3	411,446	75,589	3,358
GYM LOCKER	215	70	49	334	.1	53,504	4,354	2
HOSPITAL	630	188	256	1074	.4	764,698	27,922	87
HARDWARE STORE-IND	77	11	10	98	.0	25,676	4,950	908
HARDWARE STORE-CHAIN	176	33	21	230	.1	35,985	8,521	41
HIGHWAY	325	262	180	767	.3	273,738	88,383	3,744
JEWELRY STORE	88	19	17	124	.0	370,778	19,936	1,300
JUNK YARD/SALVAGE YARD	91	32	37	160	.1	74,570	4,413	1,150
LAW ENFORCEMENT BUILDING	180	79	42	301	.1	65,443	62,872	299
LIQUOR STORE-INDEPENDENT	146	184	25	355	.1	55,794	3,086	224
LIQUOR STORE-CHAIN	40	54	7	101	.0	44,417	13,060	12,110
LIBRARY	241	71	49	361	.1	36,075	2,616	2
LUMBER YARD	28	10	15	53	.0	12,616	1,112	0
LAUNDROMAT	322	177	86	585	.2	81,601	4,182	1,640
LOCKER ROOM	393	139	69	601	.2	119,667	3,836	365
MAIL BOX	321	70	128	519	.2	79,666	19,999	114
MEDICAL OFFICES	159	18	71	248	.1	83,457	1,483	250
MOBILE HOME-PERMANENT	148	113	68	329	.1	197,190	4,415	296
MOBILE HOME PARK	140	79	87	306	.1	77,645	19,739	250
VACATION/CAMPER TRAILER	14	4	10	28	.0	5,708	0	80
MOTEL/HOTEL	792	506	245	1543	.5	863,878	175,305	21,698
MOTORCYCLE SHOP	5	1	2	8	.0	6,131	13	0
MOVIE HOUSES/THEATER	46	68	24	138	.0	26,254	2,396	137
PARK	561	275	138	974	.3	150,035	25,721	3,033
FOREST PRESERVE	29	15	12	56	.0	9,351	570	228
WILDLIFE MANAGEMENT AREA	19	5	6	30	.0	10,200	3,730	315
CAMPING GROUNDS	49	27	37	113	.0	36,204	345	400
LAKE OR WATERWAY	174	74	80	328	.1	166,824	39,015	2,100
PARK BUILDING	96	55	27	178	.1	29,558	767	327
RECREATION OR PICNIC AREA	263	175	67	505	.2	113,367	6,139	945
PARK ROAD OR SCENIC DRIVE	25	10	13	48	.0	93,941	700	0
PARKING LOT-GENERAL USE	4154	2705	1807	8666	3.0	2,031,748	55,953	24,919
PARKING LOT-BUSINESS	6709	4218	2227	13154	4.6	3,928,893	269,875	41,552
PARKING LOT-MUNICIPAL	413	263	194	870	.3	138,491	8,630	1,100
NEW OR USED CAR LOTS	732	287	393	1412	.5	666,512	41,776	19,830
PHARMACY-INDEPENDENT	29	14	5	48	.0	10,050	716	0
PHARMACY-CHAIN	21	10	2	33	.0	2,580	94	0
PUBLIC BUILDING	220	81	1036	1337	.5	416,800	10,689	450
FEDERAL BUILDING	37	9	8	54	.0	8,261	2,536	0

NOTE- (REPORT DOES NOT INCLUDE ATTEMPTS)

STATE TOTAL FOR YEARS 1980 TO PRESENT INCLUDES POLICE DEPARTMENTS, SHERIFF OFFICES, UNIVERSITIES/COLLEGES AND SECRETARY OF STATE.

Table 19—Cont'd.

OFFENSE- THEFT

PLACE	DAY OFFENSES	NIGHT OFFENSES	UNKNOWN OFFENSES	TOTAL OFFENSES	PERCENT DIST	DOLLAR VALUE STOLEN	DOLLAR VALUE RECOVERED	DOLLAR VALUE DESTROYED
STATE BUILDING	54	7	18	79	.0	25,440	582	0
LOCAL GOVERNMENT BUILDING	136	36	46	218	.1	119,360	28,777	255
PUBLIC FACILITIES	78	23	68	169	.1	65,304	1,579	1,122
PENAL INSTITUTION	2	0	4	6	.0	691	0	0
PORCH	637	455	286	1378	.5	176,687	13,315	820
RESIDENCE-PRIVATE	9696	4840	4260	18796	6.6	9,530,979	554,441	50,972
RESIDENCE YARD	10069	5864	4362	20295	7.1	3,479,921	276,070	27,576
RESTAURANT-INDEPENDENT	526	736	163	1425	.5	374,624	40,607	770
RESTAURANT-CHAIN	609	886	137	1632	.6	239,708	21,670	2,619
RIVER BANK	72	33	49	154	.1	58,692	9,431	1
ROLLER SKATING/ICE RINK	46	76	11	133	.0	17,863	3,494	0
SAVINGS AND LOANS	11	4	4	19	.0	21,668	0	0
SCHOOL GROUNDS	1068	303	333	1704	.6	246,721	24,827	1,267
SCHOOL	2196	376	820	3392	1.2	688,097	87,820	4,342
SPORTING GOODS STORE-IND	53	15	11	79	.0	18,083	2,495	0
SPORTING GOODS STORE-CHAIN	57	30	3	90	.0	8,191	2,225	0
STREET	6393	4182	2556	13131	4.6	2,435,210	232,046	47,857
SPORTS ARENA OR STADIUM	99	77	40	216	.1	58,685	2,030	70
STORAGE SHED	351	173	251	775	.3	837,246	14,294	2,975
SWIMMING POOL	137	64	31	232	.1	28,081	1,870	500
TAXI	5	14	6	25	.0	3,625	2	0
TRAILER(TRUCK OR TRACTOR)	19	7	6	32	.0	20,422	2,438	250
VEHICLE	1737	1735	375	3847	1.4	690,208	12,440	20,081
TRAIN CAR	24	7	4	35	.0	18,585	2,178	2,400
TRAIN YARD	65	31	19	115	.0	82,517	3,702	0
TRAIN YARD BUILDING	13	3	2	18	.0	7,457	445	10
TRAIN RIGHT-OF-WAY	119	58	50	227	.1	238,651	11,887	612
TRAIN(EXCEPT CTA)	7	4	1	12	.0	4,212	0	0
TRAIN-CTA	16	1	0	17	.0	1,132	123	0
TRAIN-COMMUTER	2	3	0	5	.0	107	47	0
TRAIN DEPOT-CTA	23	6	2	31	.0	3,697	30	0
TRAIN DEPOT-OTHER	63	27	34	124	.0	16,737	593	860
TRUCK STOP	85	111	6	202	.1	102,635	26,267	1,822
TRUCK TERMINAL	83	31	22	136	.0	185,525	9,151	5,884
WAREHOUSE	121	36	50	207	.1	1,020,797	40,992	55
WAREHOUSE SHIPPING DOCK	19	15	21	55	.0	122,904	16,030	75
WOODED AREA	39	16	13	68	.0	56,237	3,662	1,701
OTHER THAN THOSE ABOVE	1312	581	13036	14929	5.3	4,961,607	86,184	11,845
UNKNOWN	340	139	269	748	.3	240,654	19,973	3,406
UNCODED	2406	1352	60070	63828	22.5	7,784,537	1,120,033	20,318
TOTALS	101920	55071	127187	284178	100.0	77,456,426	7,352,921	753,250

NOTE- (REPORT DOES NOT INCLUDE ATTEMPTS)

STATE TOTAL FOR YEARS 1980 TO PRESENT INCLUDES POLICE DEPARTMENTS, SHERIFF OFFICES, UNIVERSITIES/COLLEGES AND SECRETARY OF STATE.

Table 20
ANNUAL THEFT ANALYSIS BY PROPERTY TYPE—1981

OFFENSE- THEFT

PROPERTY TYPE	TIME OF DAY: DAY OFFNS	DAY ITEMS	NIGHT OFFNS	NIGHT ITEMS	UNKNOWN OFFNS	UNKNOWN ITEMS	TOTAL OFFNS	TOTAL ITEMS	DOLLAR VALUE STOLEN	DOLLAR VALUE RECOVERED	DOLLAR VALUE DESTROYED
AMMUNITION											
SHOTGUN AMMUNITION	10	1067	2	2030	5	1022	17	4119	3,224	85	0
RIFLE AMMUNITION	3	860	3	613	1	10319	7	11792	1,427	99	0
HANDGUN AMMUNITION	8	1904	4	983	5	312	17	3199	2,568	288	10
OTHER AMMUNITION	4	1004	3	29	0	1	7	1034	2,391	136	0
AIRCRAFT	8	8	2	5	1	1	11	14	1,215,230	230,000	0
ANTIFREEZE	2	10	4	22	1	30	7	62	655	229	0
ANTIQUES	88	562	30	240	56	2209	174	3011	170,212	27,185	0
ART OBJECT	99	263	81	121	63	945	243	1329	114,902	5,731	100
ANIMALS-LIVESTOCK											
CATTLE	98	309	32	91	130	640	260	1040	526,759	63,705	750
FOWL	23	281	5	222	6	156	34	659	8,123	4,092	1,000
SHEEP	4	13	2	5	1	1	7	19	785	125	291
SWINE	56	594	25	284	88	1554	169	2432	179,480	2,925	175
OTHER ANIMALS	63	642	24	36	21	36	108	714	64,727	8,775	1,130
ANIMALS/DOMESTIC	384	669	203	300	127	207	714	1176	207,256	23,820	885
APPLIANCE	437	1258	162	372	210	375	809	2005	448,447	34,783	2,796
AUDIO VISUAL EQUIP	46	108	27	2102	51	102	124	2312	86,601	8,839	415
AUTO PARTS/ACCESSORY	12316	51326	7473	24023	23646	14089	43435	89438	6,890,397	237,280	83,543
BICYCLE PARTS	467	825	234	390	166	332	867	1547	82,736	21,060	13,376
BICYCLE	14452	23728	7764	11102	10669	7538	32885	42368	3,935,452	499,843	11,838
BOAT	382	418	179	187	211	342	772	947	1,141,889	163,821	9,549
BOAT OUTBOARD ENGINE	306	525	144	191	172	250	622	966	582,754	31,121	2,970
BOAT TRAILER	18	27	16	24	8	19	42	70	58,858	6,500	100
BOATING ACCESSORY	142	569	61	181	110	484	313	1234	157,336	2,748	2,517
BOOK	245	1123	81	551	51	524	377	2198	229,423	4,986	615
CAMERA	393	675	150	475	141	237	684	1387	358,830	35,586	851
CHECKS/ETC(NON-NEG)	280	5298	75	650	116	940	471	6888	0	0	0
CHECKS/ETC-NEGOTIABLE	530	4417	161	6301	4952	1736	5643	12454	1,097,668	67,978	379
CHEMICALS											
FERTILIZER	9	3355	7	642	4	11073	20	15070	47,459	82	12
HERBICIDES	4	37	1	11	5	245	10	293	18,810	1,410	0
PESTICIDES	1	2	0	0	2	9	3	11	526	0	0
OTHER CHEMICALS	20	214	2	19	4	416	26	649	10,747	3,211	0
CIGARETTES/TOBACCOS	785	23109	323	10251	3103	1859	4211	35219	396,135	13,501	1,017
CLOTHING	6173	22112	2489	9876	991	3410	9653	35398	1,784,600	717,452	17,729
COIN OPERATED MACHINES	47	1274	27	36	33	88	107	1398	41,307	11,106	4,541
COIN OPERATED WASHING	15	126	6	34	4	11	25	171	6,172	300	1,050
COMPONENT CB AM/FM	131	2043	97	213	58	74	286	2330	78,008	2,087	550
CONSTRUCTION EQUIP	297	2721	73	288	143	530	513	3539	960,252	44,358	0
CONSTRUCTION MATERIAL	573	33148	200	6146	236	11390	1009	50684	838,498	33,211	18,516
HEAVY CONSTRUCTION EQU	55	330	17	94	20	323	92	747	488,035	32,979	0
CONSUMABLES	851	16817	574	2219	84	974	1509	20010	296,505	13,292	229

NOTE- (REPORT DOES NOT INCLUDE ATTEMPTS)

STATE TOTAL FOR YEARS 1980 TO PRESENT INCLUDES POLICE DEPARTMENTS, SHERIFF OFFICES, UNIVERSITIES/COLLEGES AND SECRETARY OF STATE.

Table 20—Cont'd.

OFFENSE- THEFT

PROPERTY TYPE	TIME OF DAY: DAY OFFNS	DAY ITEMS	NIGHT OFFNS	NIGHT ITEMS	UNKNOWN OFFNS	UNKNOWN ITEMS	TOTAL OFFNS	TOTAL ITEMS	DOLLAR VALUE STOLEN	DOLLAR VALUE RECOVERED	DOLLAR VALUE DESTROYED
COPPER ALLOYS	97	41884	50	18654	47	28458	194	88996	692,846	523,995	2,075
CREDIT CARDS	201	698	83	263	57	105	341	1066	0	0	0
COSMETICS	880	6507	324	1241	55	291	1259	8039	41,633	22,341	51
CURRENCY	7246	92265	3803	31858	30705	23237	41754	147360	6,354,439	560,403	10,124
COINS-COLLECTORS ITEM	60	4733	20	240	40	333	120	5306	105,510	22,400	2,565
DOOR	97	1149	27	47	24	223	148	1419	45,628	832	2,851
DRIVERS LICENCE	141	10233	55	281	29	270	225	10784	22,878	11,538	9
DRUGS-CONT SUBSTANCES	83	1798	32	1781	27	161	142	3740	34,033	1,523	0
DRUGS-COMMON MEDICINE	132	5334	39	115	16	169	187	5618	9,372	1,864	1
NEEDLES AND SYRINGES	4	128	4	14	5	324	13	466	485	71	0
ELECTRONIC EQUIPMENT	329	731	239	458	135	359	703	1548	450,954	38,200	894
EXTERIOR OF HOUSE	22	37	6	9	3	9	31	55	15,048	551	1,775
EXPLOSIVES	6	43	5	11	3	3	14	57	7,373	298	20
FARM EQUIPMENT	149	450	44	106	130	470	323	1026	351,520	31,800	3,186
FENCE	91	1194	30	369	45	398	166	1961	55,328	2,588	1,739
FIRE EXTINGUISHER	75	170	52	100	58	162	185	432	28,496	1,842	237
FISHING EQUIPMENT	289	2114	129	929	131	1646	549	4689	171,202	6,628	176
MEAT	746	18985	467	5745	2029	4445	3242	29175	327,823	78,582	405
OTHER FOOD	1150	6168	1018	5317	151	854	2319	12339	337,810	12,741	190
FOOD STAMPS	532	5732	155	1845	191	2308	878	9885	152,873	8,921	78
FURNISHINGS	872	3877	452	3829	324	1251	1648	8957	970,270	64,592	5,881
FURS	96	198	48	63	1873	57	2017	318	477,680	74,579	3,000
GRAIN	46	19236	16	1124	43	16495	105	36855	254,305	555	1,200
GASOLINE	5323	131890	5140	78363	4951	53786	15414	264039	709,379	31,159	5,372
PETROLEUM PRODUCTS	78	4672	43	6709	36	21058	157	32439	59,749	656	856
FIREARMS											
FIREARMS-HANDGUNS	454	547	272	379	1612	341	2338	1267	296,835	20,402	421
FIREARMS-RIFLES	101	285	53	115	59	142	213	542	143,446	36,448	500
FIREARMS-SHOTGUNS	120	192	64	122	81	147	265	461	168,820	36,358	0
FIREARMS-MILITARY	5	14	3	6	1	1	9	21	4,175	750	0
FIREARMS-OTHER	30	65	11	33	10	83	51	181	49,056	844	0
GLASS	35	190	23	193	8	27	66	410	9,585	674	1,557
GRASS AND SOD	10	1559	5	305	4	4502	19	6366	2,724	0	700
HOUSEHOLD WARE	460	3727	220	1426	187	1739	867	6892	977,206	407,560	5,155
INTERIOR OF HOUSE	8	28	1	8	2	10	11	46	3,573	943	5,913
IDENTIFICATION ITEMS	65	326	29	113	75	181	169	620	18,532	12,553	16
JEWELRY	2814	12243	1027	8563	6570	3252	10411	24058	7,769,275	629,138	14,197
LABORATORY EQUIPMENT	45	175	4	10	46	157	95	342	99,206	17,018	100
LAWN MOWERS POWERED	725	845	318	365	389	456	1432	1666	586,356	121,728	3,294
LAWN MOWERS MANUAL	50	59	31	34	24	28	105	121	16,044	1,578	120
LICENSE PLATES	649	916	333	445	510	1055	1492	2416	59,153	12,588	3,343
LIQUOR AND ALCOHOLS	531	1582	689	1526	66	260	1286	3368	338,454	67,260	456
LOTTERY TICKETS	6	870	3	34	2	301	11	1205	3,302	62	0

NOTE- (REPORT DOES NOT INCLUDE ATTEMPTS)

STATE TOTAL FOR YEARS 1980 TO PRESENT INCLUDES POLICE DEPARTMENTS, SHERIFF OFFICES, UNIVERSITIES/COLLEGES AND SECRETARY OF STATE.

Table 20—Cont'd.

OFFENSE- THEFT

PROPERTY TYPE	TIME OF DAY: DAY OFFNS	DAY ITEMS	NIGHT OFFNS	NIGHT ITEMS	UNKNOWN OFFNS	UNKNOWN ITEMS	TOTAL OFFNS	TOTAL ITEMS	DOLLAR VALUE STOLEN	DOLLAR VALUE RECOVERED	DOLLAR VALUE DESTROYED
LUGGAGE	98	212	44	113	20	199	162	524	37,658	1,954	0
MAIL BOX	347	390	165	214	124	132	636	736	27,623	1,554	1,114
MUSICAL INSTRUMENTS	247	521	76	121	130	223	453	865	267,887	25,381	5,272
OFFICE EQUIPMENT											
TYPEWRITERS	137	170	36	47	92	135	265	352	497,750	7,274	0
CALCULATOR/ADD MACHI	225	490	54	135	97	205	376	830	202,901	11,221	50
DUPLICATING EQUIP	2	2	1	2	2	23	5	27	35,763	15,373	220
OTHER OFFICE EQUIP	132	1536	32	93	59	268	223	1897	241,407	10,909	20
PUBLIC ADDRESS SYSTEM	8	20	2	2	1	1	11	23	10,737	320	0
PAINT	22	163	4	31	5	31	31	225	3,619	318	100
PANELING	3	211	0	10	3	42	6	263	2,189	0	0
PHOTOGRAPHIC EQUIP	112	461	34	326	28	166	174	953	98,014	7,003	12
POLICE SCANNER	28	40	15	23	7	9	50	72	15,283	240	0
POWER TOOL	326	665	91	207	170	333	587	1205	454,565	17,571	1,622
PRECIOUS METALS	65	12585	17	13075	23	10335	105	35995	356,697	13,268	750
PROJECTORS	23	44	4	6	22	45	49	95	41,112	3,176	0
PURSE OR WALLET	4379	11044	2201	3386	867	1324	7447	15754	402,794	43,300	242,910
RADIO	758	1282	459	1046	302	443	1519	2771	533,691	69,693	20,859
RECORD/RECORD ALBUM	157	4027	70	1079	21	784	248	5890	43,057	17,431	571
SHOPPING CART	5	6	2	2	1	1	8	9	715	75	0
RELIGIOUS ITEMS	9	36	4	17	1	1	14	54	3,491	486	0
RADIO-TWO WAY-CITIZENB	697	1458	473	576	302	397	1472	2431	411,062	24,935	3,222
SNOW BLOWER	136	153	66	83	38	41	240	277	98,881	5,479	0
SPORT/ATHLETIC EQUIP	681	3981	362	7287	231	1408	1274	12676	380,692	41,291	1,003
SPEAKERS	461	3221	372	1253	219	682	1052	5156	272,341	18,727	4,706
STEREOS	838	1345	581	837	2404	666	3823	2848	741,881	64,388	9,210
STAMPS-STAMP COLLECTIO	19	3380	1	412	6	607	26	4399	192,853	150,106	0
TAPE DECKS	881	1359	593	811	323	3205	1797	5375	446,828	47,212	5,119
TAPE RECORDER	261	621	86	183	94	173	441	977	183,072	21,593	1,525
TAPES	559	7617	279	5627	111	2803	949	16047	192,975	17,832	2,796
TELEVISIONS	543	2543	311	394	1667	361	2521	3298	575,059	90,989	5,155
TELEPHONE	65	121	17	26	31	63	113	210	27,756	5,067	28
TELEPHONE BOOTH	19	23	8	8	13	23	40	54	6,235	1,596	0
TOOLS	2071	26144	769	11323	888	17054	3728	54521	2,221,513	110,056	5,906
TRAILER	121	128	32	41	54	59	207	228	837,067	104,111	3,001
TRAFFIC STANDARD	4	17	15	28	9	21	28	66	7,081	11,834	1
TILLER	52	71	27	31	35	42	114	144	47,209	3,876	0
TIRES	1396	5686	809	3098	642	1801	2847	10585	1,079,748	64,950	13,060
TREE-SHRUBBERY-FLOWERS	459	1996	254	1093	214	735	927	3824	165,063	4,874	4,880
VENDING MACHINE	57	102	35	59	27	37	119	198	37,965	10,334	5,052
VEHICLES											
AUTOS	100	169	55	1881	15	24	170	2074	268,332	92,721	4,710
BUS	1	1	0	0	0	0	1	1	75	0	0

NOTE- (REPORT DOES NOT INCLUDE ATTEMPTS)

STATE TOTAL FOR YEARS 1980 TO PRESENT INCLUDES POLICE DEPARTMENTS, SHERIFF OFFICES, UNIVERSITIES/COLLEGES AND SECRETARY OF STATE.

Table 20—Cont'd.

OFFENSE- THEFT

PROPERTY TYPE	TIME OF DAY: DAY OFFNS	DAY ITEMS	NIGHT OFFNS	NIGHT ITEMS	UNKNOWN OFFNS	UNKNOWN ITEMS	TOTAL OFFNS	TOTAL ITEMS	DOLLAR VALUE STOLEN	DOLLAR VALUE RECOVERED	DOLLAR VALUE DESTROYED
DUNE BUGGY	2	31	0	0	1	1	3	32	2,720	600	0
GOLFCART(MOTORIZED)	5	5	3	3	0	0	8	8	10,550	1,100	0
MOTOR SCOOTER	7	8	1	2	4	5	12	15	5,201	976	0
MOTORCYCLE	41	46	25	28	21	27	87	101	106,932	23,769	274
TRAIL BIKE	17	19	4	5	7	7	28	31	8,879	7,340	0
SNOW MOBILE	28	40	22	26	8	12	58	78	141,261	17,901	6
TRACTOR W/RUB TIRES	39	63	16	17	18	21	73	101	287,490	119,920	30,000
TRUCK	11	13	12	13	3	33	26	59	144,821	120,500	1,680
MOTOR HOME	4	4	1	1	2	2	7	7	11,051	50	120
OTHER MOTOR VEHICLE	18	25	19	23	11	11	48	59	43,283	4,750	0
WINDOW	196	3149	108	252	50	208	354	3609	80,016	5,816	24,008
OTHER COMMODITIES	12336	103128	5719	49988	19120	44274	37175	197390	18,211,357	612,908	87,458
UNKNOWN	380	5721	196	327	114	451	690	6499	215,233	16,274	2,161
NONE	203	1620	116	429	119	587	438	2636	60,152	4,220	1,026
UNCODED	7451	74804	4243	32006	1962	16323	13656	123133	1,899,279	58,987	8,252
TOTALS	101920	870337	55071	392613	127187	351221	284178	1614171	77,456,426	7,352,921	753,250

NOTE- (REPORT DOES NOT INCLUDE ATTEMPTS)

STATE TOTAL FOR YEARS 1980 TO PRESENT INCLUDES POLICE DEPARTMENTS, SHERIFF OFFICES, UNIVERSITIES/COLLEGES AND SECRETARY OF STATE.

Table 21
ANNUAL BURGLARY FROM MOTOR VEHICLE ANALYSIS BY PLACE—1981

OFFENSE- BURGLARY FROM MOTOR VEH

PLACE	DAY OFFENSES	NIGHT OFFENSES	UNKNOWN OFFENSES	TOTAL OFFENSES	PERCENT DIST	DOLLAR VALUE STOLEN	DOLLAR VALUE RECOVERED	DOLLAR VALUE DESTROYED
APARTMENT	109	39	17	165	.5	62,244	700	1,610
APARTMENT STORAGE LOCKER	0	1	0	1	.0	100	0	0
ALLEY	210	139	61	410	1.3	97,210	3,661	1,009
AIRPORT	8	1	5	14	.0	16,491	0	200
BANK	2	0	0	2	.0	2,575	0	0
BIKE RACK	1	1	0	2	.0	275	0	0
BAR OR TAVERN	25	65	11	101	.3	24,117	1,371	554
BOAT MARINA	9	2	8	19	.1	6,642	0	130
BOAT DOCK AND MOORINGS	10	9	3	22	.1	4,923	100	25
BOAT HOUSE	0	1	0	1	.0	1,200	0	0
BOWLING ALLEY	4	17	4	25	.1	6,313	0	135
BUILDING	3	0	1	4	.0	4,525	0	0
BUS	1	6	2	9	.0	1,061	0	80
BUS GARAGE	4	1	3	8	.0	7,035	0	434
BUS TERMINAL	3	1	0	4	.0	12,735	0	0
BUSINESS PLACE/COMMERCIAL	191	97	75	363	1.2	107,541	4,613	1,239
CEMETERY	42	2	1	45	.1	7,694	0	720
CHAIN STORE-OTHER	3	6	0	9	.0	1,272	407	0
CHURCH	6	6	3	15	.0	5,650	1,000	0
COAL MINE	2	0	1	3	.0	430	0	0
COIN OPERATED MACHINE	2	1	1	4	.0	2,500	900	0
COLLEGE OR UNIVERSITY	58	31	34	123	.4	26,933	1,676	545
COLLEGE OR UNIV RES HALL	6	2	0	8	.0	3,463	0	0
CONSTRUCTION SITE	21	16	9	46	.1	33,813	10	3,515
CONSTRUCTION COMPANY	9	4	2	15	.0	5,851	0	250
DEPT STORE-INDEPENDENT	3	3	0	6	.0	549	0	0
DEPARTMENT STORE-CHAIN	6	9	2	17	.1	1,991	125	25
CREDIT UNION	1	1	2	4	.0	1,519	0	0
DRIVEWAY-RESIDENTIAL	1715	1087	930	3732	12.1	973,515	23,584	21,431
DRUG STORE-CHAIN	1	1	1	3	.0	286	0	0
VACANT LAND	5	7	0	12	.0	2,919	2,117	450
FARM BUILDING	11	5	9	25	.1	12,793	0	0
FARM PASTURE	8	1	5	14	.0	36,342	0	0
FARM PEN OR CORRAL	4	1	3	8	.0	3,094	0	0
TILLED FARM LAND	14	2	7	23	.1	5,380	147	368
FARM HOUSE RESIDENCE	2	3	5	10	.0	1,976	0	0
FRATERNITY HOUSE	1	1	0	2	.0	150	110	0
FACTORY OR MFG BUILDING	21	2	0	23	.1	9,551	1,000	125
GARAGE-RESIDENTIAL	215	111	87	413	1.3	104,088	3,976	2,091
GARAGE/AUTOMOTIVE REPAIRS	102	29	28	159	.5	43,921	800	2,350
GAS STATION	120	69	42	231	.7	52,315	1,562	2,570
GOLF COURSE	28	6	0	34	.1	19,465	0	1,850
GRAIN ELEVATOR	1	1	2	4	.0	785	0	0

NOTE- (REPORT DOES NOT INCLUDE ATTEMPTS)

STATE TOTAL FOR YEARS 1980 TO PRESENT INCLUDES POLICE DEPARTMENTS, SHERIFF OFFICES, UNIVERSITIES/COLLEGES AND SECRETARY OF STATE.

Table 21—Cont'd.

OFFENSE- BURGLARY FROM MOTOR VEH

PLACE	DAY OFFENSES	NIGHT OFFENSES	UNKNOWN OFFENSES	TOTAL OFFENSES	PERCENT DIST	DOLLAR VALUE STOLEN	DOLLAR VALUE RECOVERED	DOLLAR VALUE DESTROYED
GROCERY/FOOD STORE-IND	6	4	0	10	.0	8,753	10	0
GROCERY/FOOD STORE-CHAIN	16	6	0	22	.1	1,590	15	0
GYM LOCKER	1	5	2	8	.0	466	0	320
HOSPITAL	5	2	2	9	.0	6,089	0	30
HARDWARE STORE-IND	1	0	2	3	.0	350	0	0
HARDWARE STORE-CHAIN	2	0	0	2	.0	579	250	0
HIGHWAY	155	102	116	373	1.2	140,316	3,339	1,921
JEWELRY STORE	0	2	1	3	.0	2,448	200	0
JUNK YARD/SALVAGE YARD	12	2	4	18	.1	6,062	0	15,100
LAW ENFORCEMENT BUILDING	25	9	5	39	.1	7,414	2,005	0
LIQUOR STORE-INDEPENDENT	5	4	1	10	.0	1,876	701	0
LIQUOR STORE-CHAIN	0	1	1	2	.0	2,240	0	0
LIBRARY	1	0	0	1	.0	28	0	0
LUMBER YARD	1	5	0	6	.0	790	450	0
LAUNDROMAT	4	3	1	8	.0	2,025	0	0
LOCKER ROOM	1	2	2	5	.0	758	0	0
MAIL BOX	3	0	0	3	.0	1,776	0	0
MEDICAL OFFICES	1	0	0	1	.0	500	0	0
MOBILE HOME-PERMANENT	12	7	2	21	.1	4,721	0	2
MOBILE HOME PARK	29	15	20	64	.2	12,752	1,996	205
VACATION/CAMPER TRAILER	15	3	1085	1103	3.6	244,383	3,531	26
MOTEL/HOTEL	38	32	24	94	.3	333,166	257,560	220
MOVIE HOUSES/THEATER	5	7	2	14	.0	3,810	0	0
PARK	22	25	12	59	.2	16,639	310	145
FOREST PRESERVE	4	3	2	9	.0	2,037	0	100
WILDLIFE MANAGEMENT AREA	2	0	0	2	.0	135	0	0
CAMPING GROUNDS	9	6	4	19	.1	2,201	0	0
LAKE OR WATERWAY	3	0	4	7	.0	2,594	0	0
PARK BUILDING	3	1	0	4	.0	922	0	0
RECREATION OR PICNIC AREA	24	12	8	44	.1	24,109	50	380
PARK ROAD OR SCENIC DRIVE	5	8	5	18	.1	9,856	245	0
PARKING LOT-GENERAL USE	1871	1210	1011	4092	13.2	1,145,257	20,335	22,602
PARKING LOT-BUSINESS	2564	2129	1134	5827	18.8	1,981,304	62,044	46,068
PARKING LOT-MUNICIPAL	188	175	100	463	1.5	121,153	2,168	3,119
NEW OR USED CAR LOTS	238	59	135	432	1.4	187,542	2,121	31,350
PHARMACY-INDEPENDENT	1	1	0	2	.0	401	0	0
PUBLIC BUILDING	4	2	1	7	.0	68,997	30	0
FEDERAL BUILDING	2	0	0	2	.0	225	0	0
STATE BUILDING	2	1	0	3	.0	455	0	0
LOCAL GOVERNMENT BUILDING	4	1	0	5	.0	3,950	800	0
PUBLIC FACILITIES	7	5	2	14	.0	3,366	0	50
PENAL INSTITUTION	0	0	0	0	.0	59	0	0
PORCH	2	2	1	5	.0	716	0	50

NOTE- (REPORT DOES NOT INCLUDE ATTEMPTS)

STATE TOTAL FOR YEARS 1980 TO PRESENT INCLUDES POLICE DEPARTMENTS, SHERIFF OFFICES, UNIVERSITIES/COLLEGES AND SECRETARY OF STATE.

Table 21—Cont'd.

OFFENSE- BURGLARY FROM MOTOR VEH

PLACE	DAY OFFENSES	NIGHT OFFENSES	UNKNOWN OFFENSES	TOTAL OFFENSES	PERCENT DIST	DOLLAR VALUE STOLEN	DOLLAR VALUE RECOVERED	DOLLAR VALUE DESTROYED
RESIDENCE-PRIVATE	492	256	135	883	2.9	261,489	11,496	4,213
RESIDENCE YARD	368	261	277	906	2.9	212,394	12,702	8,182
RESTAURANT-INDEPENDENT	11	19	6	36	.1	8,596	0	525
RESTAURANT-CHAIN	14	16	2	32	.1	4,638	25	0
RIVER BANK	7	1	1	9	.0	2,096	8	0
ROLLER SKATING/ICE RINK	0	10	1	11	.0	2,715	0	0
SCHOOL GROUNDS	90	55	51	196	.6	32,931	1,763	1,410
SCHOOL	48	12	26	86	.3	19,809	1,182	345
SPORTING GOODS STORE-IND	1	1	0	2	.0	550	0	0
SPORTING GOODS STORE-CHAIN	1	0	0	1	.0	200	0	0
STREET	2273	1683	1268	5224	16.9	1,463,279	49,938	52,920
SPORTS ARENA OR STADIUM	7	11	4	22	.1	5,617	8	50
STORAGE SHED	9	4	10	23	.1	5,390	0	0
SWIMMING POOL	7	0	0	7	.0	500	115	0
TAXI	0	7	4	11	.0	693	0	0
TRAILER(TRUCK OR TRACTOR)	16	4	8	28	.1	30,506	0	62
VEHICLE	1161	1472	217	2850	9.2	844,416	36,227	21,832
TRAIN CAR	1	0	0	1	.0	750	300	0
TRAIN YARD	2	4	1	7	.0	3,690	0	100
TRAIN RIGHT-OF-WAY	10	8	2	20	.1	6,205	3,904	100
TRAIN(EXCEPT CTA)	0	0	1	1	.0	200	0	0
TRAIN-CTA	2	0	0	2	.0	189	0	0
TRAIN DEPOT-OTHER	6	5	7	18	.1	3,340	280	315
TRUCK STOP	8	22	1	31	.1	15,729	0	0
TRUCK TERMINAL	23	7	4	34	.1	39,918	0	115
WAREHOUSE	11	2	1	14	.0	41,435	1,065	0
WAREHOUSE SHIPPING DOCK	6	3	3	12	.0	2,180	200	750
WOODED AREA	4	0	0	4	.0	372	400	0
OTHER THAN THOSE ABOVE	143	149	120	412	1.3	171,793	8,117	595
UNKNOWN	50	24	35	109	.4	27,549	820	1,414
UNCODED	473	315	173	961	3.1	351,927	40,324	26,519
TOTALS	13524	9989	7411	30924	100.0	9,629,138	574,893	282,841

NOTE- (REPORT DOES NOT INCLUDE ATTEMPTS)

STATE TOTAL FOR YEARS 1980 TO PRESENT INCLUDES POLICE DEPARTMENTS, SHERIFF OFFICES, UNIVERSITIES/COLLEGES AND SECRETARY OF STATE.

Table 22
ANNUAL BURGLARY FROM MOTOR VEHICLE ANALYSIS BY PROPERTY—1981

PROPERTY TYPE	TIME OF DAY: DAY OFFNS	DAY ITEMS	NIGHT OFFNS	NIGHT ITEMS	UNKNOWN OFFNS	UNKNOWN ITEMS	TOTAL OFFNS	TOTAL ITEMS	DOLLAR VALUE STOLEN	DOLLAR VALUE RECOVERED	DOLLAR VALUE DESTROYED
AMMUNITION											
SHOTGUN AMMUNITION	1	213	4	445	2	194	7	852	570	0	0
RIFLE AMMUNITION	1	28	1	103	0	2	2	133	517	272	0
HANDGUN AMMUNITION	3	105	1	1471	1	190	5	1766	1,115	400	0
OTHER AMMUNITION	0	0	0	82	0	0	0	82	34	0	0
ANTIFREEZE	1	5	0	1	0	0	1	6	35	0	0
ANTIQUES	4	194	2	39	2	8	8	241	4,640	650	0
ART OBJECT	1	10	0	7	1	14	2	31	2,755	0	0
ANIMALS-LIVESTOCK											
CATTLE	0	0	1	1	3	11	4	12	4,265	0	0
SWINE	0	0	0	0	4	23	4	23	2,385	0	0
OTHER ANIMALS	1	22	1	1	0	0	2	23	30,134	0	0
ANIMALS/DOMESTIC	7	7	4	4	2	2	13	13	2,740	0	0
APPLIANCE	26	104	23	57	9	32	58	193	26,757	1,420	30
AUDIO VISUAL EQUIP	9	22	11	38	8	28	28	88	33,286	0	500
AUTO PARTS/ACCESSORY	1367	3394	840	2215	497	1726	2704	7335	522,323	12,486	148,611
BICYCLE PARTS	6	8	4	22	2	3	12	33	1,985	65	0
BICYCLE	72	91	45	52	23	27	140	170	23,628	1,934	930
BOAT	2	2	1	1	2	3	5	6	1,350	100	0
BOAT OUTBOARD ENGINE	7	9	8	9	2	3	17	21	16,379	0	0
BOATING ACCESSORY	4	26	1	1	5	15	10	42	6,329	0	0
BOOK	18	122	11	52	5	22	34	196	3,880	844	0
CAMERA	176	344	131	230	88	209	395	783	215,341	3,390	330
CHECKS/ETC(NON-NEG)	23	73	31	199	20	81	74	353	0	0	0
CHECKS/ETC-NEGOTIABLE	65	373	44	1255	10	304	119	1932	170,654	2,635	65
CHEMICALS											
FERTILIZER	0	0	0	1	0	0	0	1	20	0	0
PESTICIDES	1	1	0	0	1	1	2	2	380	0	0
OTHER CHEMICALS	1	3	1	1	2	26	4	30	926	600	0
CIGARETTES/TOBACCOS	25	4669	22	855	14	507	61	6031	7,785	56	6
CLOTHING	476	3050	416	2870	267	1337	1159	7257	413,205	12,100	1,557
COIN OPERATED MACHINES	34	34	1	2	1	1	36	37	3,204	1,904	0
COIN OPERATED WASHING	1	4	1	40	0	0	2	44	390	0	0
COMPONENT CB AM/FM	81	115	73	104	58	81	212	300	50,993	1,660	200
CONSTRUCTION EQUIP	17	55	10	48	1	4	28	107	26,010	0	90
CONSTRUCTION MATERIAL	12	73	6	159	8	78	26	310	30,105	610	10
HEAVY CONSTRUCTION EQU	3	7	0	0	2	2	5	9	6,239	0	100
CONSUMABLES	29	315	22	1744	15	115	66	2174	7,762	483	2
COPPER ALLOYS	9	1312	2	303	1	2	12	1617	8,137	55	0
CREDIT CARDS	36	124	18	69	11	51	65	244	0	0	0
COSMETICS	3	110	8	58	5	102	16	270	5,266	451	0
CURRENCY	591	5567	422	3284	239	744	1252	9595	319,197	10,618	4,757
COINS-COLLECTORS ITEM	8	40	3	23	2	2	13	65	5,804	0	0

NOTE- (REPORT DOES NOT INCLUDE ATTEMPTS)

STATE TOTAL FOR YEARS 1980 TO PRESENT INCLUDES POLICE DEPARTMENTS, SHERIFF OFFICES, UNIVERSITIES/COLLEGES AND SECRETARY OF STATE.

Table 22—Cont'd.

OFFENSE- BURGLARY FROM MOTOR VEH

PROPERTY TYPE	TIME OF DAY: DAY OFFNS	DAY ITEMS	NIGHT OFFNS	NIGHT ITEMS	UNKNOWN OFFNS	UNKNOWN ITEMS	TOTAL OFFNS	TOTAL ITEMS	DOLLAR VALUE STOLEN	DOLLAR VALUE RECOVERED	DOLLAR VALUE DESTROYED
DOOR	11	15	4	14	2	6	17	35	3,458	8	1,025
DRIVERS LICENCE	34	108	29	98	15	74	78	280	6,166	1,033	0
DRUGS-CONT SUBSTANCES	7	19	8	24	2	655	17	698	1,890	0	0
DRUGS-COMMON MEDICINE	5	58	4	21	5	20	14	99	1,966	1	0
NEEDLES AND SYRINGES	1	6	0	0	0	2	1	8	27	0	0
ELECTRONIC EQUIPMENT	447	1181	252	633	91	240	790	2054	399,648	31,682	287
EXTERIOR OF HOUSE	1	1	0	2	0	0	1	3	93	0	325
EXPLOSIVES	1	2	2	5	1	0	4	7	153	0	5
FARM EQUIPMENT	3	3	2	5	1	3	6	11	966	0	0
FENCE	0	0	3	4	0	101	3	105	50	50	295
FIRE EXTINGUISHER	18	30	6	17	7	16	31	63	3,291	25	15
FISHING EQUIPMENT	.75	1036	43	428	39	296	157	1760	61,135	1,801	25
MEAT	16	3172	20	531	3	5	39	3708	20,903	440	35
OTHER FOOD	58	1706	46	787	19	485	123	2978	13,800	734	0
FOOD STAMPS	40	337	14	262	12	265	66	864	13,321	293	0
FURNISHINGS	24	100	15	97	9	186	48	383	32,340	50	320
FURS	20	28	11	14	3	4	34	46	99,988	0	0
GRAIN	0	0	0	0	2	134	2	134	294	147	0
GASOLINE	117	3567	70	1055	37	923	224	5545	12,800	431	138
PETROLEUM PRODUCTS	5	34	7	53	1	69	13	156	2,138	22	350
FIREARMS											
FIREARMS-HANDGUNS	97	116	72	109	45	7855	214	8080	56,302	4,745	125
FIREARMS-RIFLES	29	51	11	21	12	16	52	88	14,535	1,152	0
FIREARMS-SHOTGUNS	27	41	23	48	21	31	71	120	32,029	1,031	0
FIREARMS-MILITARY	0	0	0	0	1	1	1	1	125	0	0
FIREARMS-OTHER	6	12	5	10	2	3	13	25	1,703	100	0
GLASS	5	10	5	13	4	10	14	33	684	30	1,730
HOUSEHOLD WARE	23	266	15	97	14	98	52	461	27,141	393	15
INTERIOR OF HOUSE	1	1	0	0	1	10	2	11	457	0	0
IDENTIFICATION ITEMS	7	52	11	53	4	15	22	120	2,269	708	0
JEWELRY	146	2083	93	3316	92	276	331	5675	831,439	24,272	300
LABORATORY EQUIPMENT	2	7	0	0	0	0	2	7	6,512	0	0
LAWN MOWERS POWERED	7	8	6	8	5	5	18	21	8,753	0	0
LAWN MOWERS MANUAL	0	1	0	0	0	0	0	1	100	0	0
LICENSE PLATES	70	97	27	33	15	23	112	153	7,504	2,151	150
LIQUOR AND ALCOHOLS	61	411	26	314	13	41	100	766	12,518	449	140
LOTTERY TICKETS	0	0	1	4	0	0	1	4	2,326	0	0
LUGGAGE	59	122	65	154	29	65	153	341	277,026	251,959	310
MAIL BOX	4	4	2	2	0	0	6	6	260	0	30
MUSICAL INSTRUMENTS	34	59	51	94	27	62	112	215	114,159	4,580	50
OFFICE EQUIPMENT											
TYPEWRITERS	6	8	4	4	2	3	12	15	4,547	150	0
CALCULATOR/ADD MACHI	39	98	23	75	17	62	79	235	17,839	2,449	115

NOTE- (REPORT DOES NOT INCLUDE ATTEMPTS)

STATE TOTAL FOR YEARS 1980 TO PRESENT INCLUDES POLICE DEPARTMENTS, SHERIFF OFFICES, UNIVERSITIES/COLLEGES AND SECRETARY OF STATE.

Table 22—Cont'd.

OFFENSE- BURGLARY FROM MOTOR VEH

PROPERTY TYPE	TIME OF DAY: DAY OFFNS	DAY ITEMS	NIGHT OFFNS	NIGHT ITEMS	UNKNOWN OFFNS	UNKNOWN ITEMS	TOTAL OFFNS	TOTAL ITEMS	DOLLAR VALUE STOLEN	DOLLAR VALUE RECOVERED	DOLLAR VALUE DESTROYED
DUPLICATING EQUIP	1	1	0	0	0	1	1	2	2,168	0	0
OTHER OFFICE EQUIP	12	35	4	8	2	11	18	54	9,622	479	0
PUBLIC ADDRESS SYSTEM	1	1	1	1	0	2	2	4	552	0	0
PAINT	2	502	2	2	0	1	4	505	3,429	6	3,250
PHOTOGRAPHIC EQUIP	34	162	29	177	17	527	80	866	70,601	4,903	75
POLICE SCANNER	19	37	16	26	16	19	51	82	14,946	260	0
POWER TOOL	96	366	45	169	41	96	182	631	148,623	3,158	25
PRECIOUS METALS	0	0	1	1	0	1	1	2	650	0	0
PROJECTORS	3	7	4	6	0	4	7	17	6,188	0	0
PURSE OR WALLET	564	1132	452	678	187	303	1203	2113	83,944	5,487	691
RADIO	488	755	300	428	242	437	1030	1620	299,300	6,125	9,250
RECORD/RECORD ALBUM	11	356	7	197	2	504	20	1057	8,890	7	100
RELIGIOUS ITEMS	0	1	2	2	0	0	2	3	155	0	0
RADIO-TWO WAY-CITIZENB	924	1182	657	2310	385	526	1966	4018	453,223	16,696	2,365
SNOW BLOWER	2	3	1	1	0	0	3	4	1,568	0	0
SPORT/ATHLETIC EQUIP	228	1606	172	1345	106	653	506	3604	232,809	15,254	1,125
SPEAKERS	559	1793	490	1767	269	1052	1318	4612	261,777	8,397	4,947
STEREOS	652	970	530	762	305	990	1487	2722	410,756	12,111	5,468
STAMPS-STAMP COLLECTIO	3	706	1	36	0	1	4	743	715	0	0
TAPE DECKS	976	1352	818	1464	638	939	2432	3755	523,754	15,757	5,756
TAPE RECORDER	100	243	57	160	23	623	180	1026	50,759	5,916	150
TAPES	444	13951	489	15387	287	7804	1220	37142	291,978	12,355	2,476
TELEVISIONS	94	132	70	138	44	58	208	328	77,713	4,167	190
TELEPHONE	7	13	4	6	5	8	16	27	7,962	200	75
TELEPHONE BOOTH	2	3	1	29	1	1	4	33	670	0	60
TOOLS	853	14939	575	9546	454	7499	1882	31984	1,020,804	33,065	7,495
TRAILER	3	5	2	2	0	0	5	7	4,695	0	300
TRAFFIC STANDARD	0	0	0	0	1	1	1	1	100	0	0
TILLER	1	2	1	4	0	0	2	6	3,472	0	0
TIRES	222	1614	130	273	102	3010	454	4897	101,278	1,486	4,214
TREE-SHRUBBERY-FLOWERS	1	1	2	9	1	14	4	24	538	0	0
VENDING MACHINE	0	0	1	50	0	0	1	50	1,000	0	0
VEHICLES											
AUTOS	34	98	28	63	5	31	67	192	7,485	700	24,507
GOLFCART(MOTORIZED)	1	2	0	0	0	1	1	3	1,100	0	1,000
MINI BIKE	4	4	1	1	1	2	6	7	2,072	345	0
MOTORCYCLE	5	5	2	3	0	0	7	8	4,020	0	0
SNOW MOBILE	1	2	0	0	1	1	2	3	1,400	800	0
TRACTOR W/RUB TIRES	1	3	0	0	1	6	2	9	2,221	0	175
TRUCK	4	7	2	39	2	6	8	52	8,161	0	4,355
MOTOR HOME	0	0	0	0	2	6	2	6	950	0	0
OTHER MOTOR VEHICLE	4	8	2	3	3	5	9	16	2,712	500	675
WINDOW	52	180	50	146	27	204	129	530	7,141	270	20,297
OTHER COMMODITIES	1343	19840	1031	6126	1793	3897	4167	29863	1,088,875	36,730	18,681
UNKNOWN	68	128	53	78	33	399	154	605	20,638	435	200
NONE	109	111	110	73	46	33	265	217	28,561	105	586
UNCODED	969	4153	701	3310	503	2006	2173	9469	309,983	5,560	1,380
TOTALS	13524	101892	9989	69077	7411	49692	30924	220661	9,629,138	574,893	282,841

NOTE- (REPORT DOES NOT INCLUDE ATTEMPTS)

STATE TOTAL FOR YEARS 1980 TO PRESENT INCLUDES POLICE DEPARTMENTS, SHERIFF OFFICES, UNIVERSITIES/COLLEGES AND SECRETARY OF STATE.

MOTOR VEHICLE THEFT

The 53,179 Motor Vehicle Thefts reported in 1981 represent 10.3 percent of the Property Crimes and 9.4 percent of all the Crime Index Offenses. Motor Vehicle Theft offenses decreased in volume by 5.4 percent from the 1980 Motor Vehicle Theft total. The 1981 Crime Rate for Motor Vehicle Theft is 465.7 per 100,000 inhabitants. This is a decrease of 5.8 percent from the 1980 Motor Vehicle Theft Crime Rate of 494.2 per 100,000 inhabitants. Chart 10 illustrates the overall Motor Vehicle Theft Comparison Trend since 1971.

Table 24 presents an analysis of Motor Vehicle Theft by Place and includes stolen property values. Motor Vehicle Thefts in 1981 account for $170,251,176 worth of stolen property, a decrease of 4.4 percent from 1980. Property value recovered in 1981 amounts to $105,555,251, 62.0 percent of the total value stolen. Motor Vehicle Thefts on streets account for 10.6 percent of the total; Motor Vehicle Thefts in business parking lots rank second with 8.5 percent of the total. Motor Vehicle Thefts occurring at unknown times account for 67.1 percent of the total, daytime Motor Vehicle Thefts account for 17.5 percent, and nighttime Motor Vehicle Thefts account for 15.4 percent.

Chart 10
MOTOR VEHICLE THEFT TREND
1971-1981

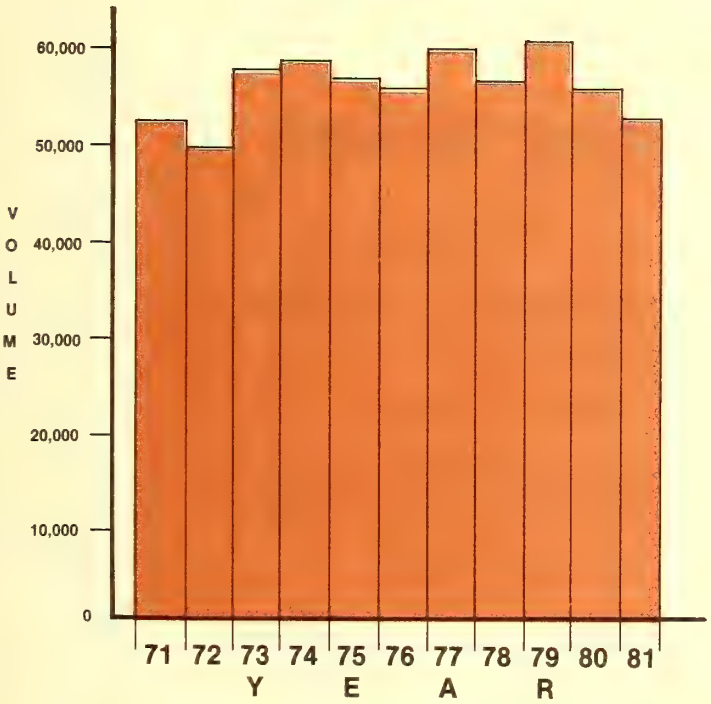

YEAR	POPULATION	% CHANGE	VOLUME	% CHANGE	CRIME RATE	% CHANGE
1971	11,182,000	+0.6	53,270	− 7.4	476.4	− 8.0
1972	11,244,000	+0.6	49,701	− 6.7	442.0	− 7.2
1973	11,176,000	−0.6	57,776	+16.2	517.0	+17.0
1974	11,131,000	−0.4	58,638	+ 1.5	526.8	+ 1.9
1975	11,145,000	+0.1	56,782	− 3.2	509.5	− 3.3
1976	11,229,000	+0.8	56,589	− 0.3	503.9	− 1.1
1977	11,245,000	+0.1	59,440	+ 5.4	528.6	+ 4.9
1978	11,243,000	−0.02	56,937	− 4.2	506.4	− 4.2
1979	11,243,000	0.00	60,810	+ 6.8	540.9	+ 6.8
1980	11,369,499	+1.1	56,188	− 7.6	494.2	− 8.6
1981	11,418,461	+0.4	53,179	− 5.4	465.7	− 5.8

Crime Rate = Crime Index per 100,000 population.

Table 24
ANNUAL MOTOR VEHICLE THEFT ANALYSIS BY PLACE—1981

OFFENSE- MOTOR VEHICLE THEFTS

PLACE	DAY OFFENSES	NIGHT OFFENSES	UNKNOWN OFFENSES	TOTAL OFFENSES	PERCENT DIST	DOLLAR VALUE STOLEN	DOLLAR VALUE RECOVERED	DOLLAR VALUE DESTROYED
APARTMENT	65	39	5	109	.2	403,502	81,750	7,850
APARTMENT STORAGE LOCKER	2	1	0	3	.0	1,000	100	0
ALLEY	58	61	26	145	.3	395,223	211,483	19,050
AIRPORT	2	2	1	5	.0	15,502	20,000	0
BANK	3	0	1	4	.0	14,002	17,480	0
BIKE RACK	1	2	0	3	.0	2,350	0	0
BAR OR TAVERN	15	50	1	66	.1	143,836	59,553	1,715
BOAT MARINA	0	0	1	1	.0	315	0	0
BOAT DOCK AND MOORINGS	1	0	1	2	.0	1,500	0	1,800
BOWLING ALLEY	1	10	0	11	.0	48,751	3,651	0
BUILDING	0	0	1	1	.0	8,000	8,750	0
BUS GARAGE	0	2	0	2	.0	8,001	8,000	0
BUSINESS PLACE/COMMERCIAL	212	94	65	371	.7	2,146,128	729,081	6,240
CEMETERY	0	1	1	2	.0	2,200	2,500	0
CHURCH	3	2	3	8	.0	19,653	19,003	0
COAL MINE	1	1	0	2	.0	7,000	10,000	0
COIN OPERATED MACHINE	0	0	0	0	.0	20	0	0
COLLEGE OR UNIVERSITY	20	15	9	44	.1	146,255	55,763	8,365
COLLEGE OR UNIV RES HALL	1	0	0	1	.0	1	0	0
CONSTRUCTION SITE	19	4	6	29	.1	276,204	131,201	0
CONSTRUCTION COMPANY	6	4	1	11	.0	302,003	90,001	35,000
DEPT STORE-INDEPENDENT	0	1	1	2	.0	2	0	0
DEPARTMENT STORE-CHAIN	2	0	1	3	.0	1,001	500	0
CREDIT UNION	0	4	0	4	.0	7,752	0	0
DRIVEWAY-RESIDENTIAL	694	698	239	1631	3.0	5,041,833	1,727,338	170,989
DRUG STORE-INDEPENDENT	1	1	0	2	.0	1,001	0	0
DRUG STORE-CHAIN	2	0	0	2	.0	16	10	0
VACANT LAND	22	15	3	40	.1	132,202	75,427	9,750
FARM BUILDING	10	5	21	36	.1	65,417	26,201	2,500
FARM PASTURE	8	1	1	10	.0	29,688	7,301	0
FARM PEN OR CORRAL	2	0	0	2	.0	37,001	0	0
TILLED FARM LAND	13	2	1	16	.0	30,777	21,701	10,170
FARM HOUSE RESIDENCE	5	6	4	15	.0	31,004	25,000	0
FACTORY OR MFG BUILDING	8	3	3	14	.0	91,253	5,351	0
GARAGE-RESIDENTIAL	267	182	100	549	1.0	1,344,821	353,954	20,436
GARAGE/AUTOMOTIVE REPAIRS	61	23	12	96	.2	307,767	105,134	4,320
GAS STATION	80	44	35	159	.3	779,815	322,129	5,400
GOLF COURSE	6	5	0	11	.0	34,350	14,550	0
GRAIN ELEVATOR	0	1	0	1	.0	1	1	0
GROCERY/FOOD STORE-IND	3	0	0	3	.0	17,500	0	0
GROCERY/FOOD STORE-CHAIN	6	4	0	10	.0	24,506	21,002	0
HOSPITAL	3	2	0	5	.0	7,002	1,000	0
HARDWARE STORE-CHAIN	1	0	0	1	.0	1	0	0

NOTE- (REPORT DOES NOT INCLUDE ATTEMPTS)

STATE TOTAL FOR YEARS 1980 TO PRESENT INCLUDES POLICE DEPARTMENTS, SHERIFF OFFICES, UNIVERSITIES/COLLEGES AND SECRETARY OF STATE.

Table 24—Cont'd.

OFFENSE- MOTOR VEHICLE THEFTS

PLACE	DAY OFFENSES	NIGHT OFFENSES	UNKNOWN OFFENSES	TOTAL OFFENSES	PERCENT DIST	DOLLAR VALUE STOLEN	DOLLAR VALUE RECOVERED	DOLLAR VALUE DESTROYED
HIGHWAY	197	161	54	412	.8	1,161,142	697,738	68,676
JUNK YARD/SALVAGE YARD	5	2	3	10	.0	36,400	29,200	200
LAW ENFORCEMENT BUILDING	20	6	5	31	.1	48,287	151,448	4,650
LIQUOR STORE-INDEPENDENT	0	5	0	5	.0	17,002	12,000	0
LIQUOR STORE-CHAIN	0	0	0	0	.0	0	1,000	0
LIBRARY	1	0	0	1	.0	500	100	0
LUMBER YARD	1	1	0	2	.0	8,500	9,500	0
LAUNDROMAT	0	1	0	1	.0	2,500	2,500	0
MAIL BOX	2	0	1	3	.0	8,670	0	0
MEDICAL OFFICES	0	1	0	1	.0	1	0	0
MOBILE HOME-PERMANENT	3	2	3	8	.0	10,604	651	2,500
MOBILE HOME PARK	18	13	12	43	.1	46,452	15,402	3,700
VACATION/CAMPER TRAILER	1	1	0	2	.0	351	0	0
MOTEL/HOTEL	8	19	3	30	.1	178,682	81,802	15
MOTORCYCLE SHOP	7	2	2	11	.0	16,219	8,774	0
MOVIE HOUSES/THEATER	1	4	0	5	.0	14,602	1,000	0
PARK	8	13	2	23	.0	47,895	15,426	90
FOREST PRESERVE	3	6	0	9	.0	19,552	1,552	1,099
WILDLIFE MANAGEMENT AREA	2	0	0	2	.0	7,501	2,000	0
CAMPING GROUNDS	1	1	1	3	.0	8,000	8,000	0
LAKE OR WATERWAY	3	3	0	6	.0	11,901	4,201	0
PARK BUILDING	1	0	0	1	.0	8,000	0	0
RECREATION OR PICNIC AREA	8	6	0	14	.0	212,100	3,100	0
PARK ROAD OR SCENIC DRIVE	9	8	6	23	.0	182,829	110,503	2,524
PARKING LOT-GENERAL USE	1379	1191	466	3036	5.6	14,056,995	3,046,814	190,088
PARKING LOT-BUSINESS	2032	2032	582	4646	8.5	24,962,702	6,525,162	472,871
PARKING LOT-MUNICIPAL	76	86	36	198	.4	973,274	197,105	42,560
NEW OR USED CAR LOTS	359	115	113	587	1.1	3,740,616	1,044,094	19,731
PHARMACY-INDEPENDENT	1	0	0	1	.0	1	0	0
PHARMACY-CHAIN	1	0	0	1	.0	3	0	0
PUBLIC BUILDING	0	3	0	3	.0	3,201	3,200	8,000
FEDERAL BUILDING	1	1	0	2	.0	7,001	7,000	0
LOCAL GOVERNMENT BUILDING	1	0	0	1	.0	25,000	29,500	0
PUBLIC FACILITIES	3	1	0	4	.0	2,251	2,250	1
PENAL INSTITUTION	1	0	0	1	.0	6,200	0	0
PORCH	6	6	5	17	.0	8,864	1,601	0
RESIDENCE-PRIVATE	382	300	82	764	1.4	1,736,224	769,861	18,940
RESIDENCE YARD	423	346	234	1003	1.8	1,582,710	477,040	39,475
RESTAURANT-INDEPENDENT	6	5	1	12	.0	105,502	20,800	0
RESTAURANT-CHAIN	1	5	1	7	.0	16,451	2,750	0
RIVER BANK	1	0	0	1	.0	1	2,000	2,000
ROLLER SKATING/ICE RINK	4	2	0	6	.0	18,512	0	0
SAVINGS AND LOANS	2	0	0	2	.0	11,000	5,500	0

NOTE- (REPORT DOES NOT INCLUDE ATTEMPTS)

STATE TOTAL FOR YEARS 1980 TO PRESENT INCLUDES POLICE DEPARTMENTS, SHERIFF OFFICES, UNIVERSITIES/COLLEGES AND SECRETARY OF STATE.

Table 24—Cont'd.

OFFENSE- MOTOR VEHICLE THEFTS

PLACE	DAY OFFENSES	NIGHT OFFENSES	UNKNOWN OFFENSES	TOTAL OFFENSES	PERCENT DIST	DOLLAR VALUE STOLEN	DOLLAR VALUE RECOVERED	DOLLAR VALUE DESTROYED
SCHOOL GROUNDS	25	9	8	42	.1	90,397	57,653	0
SCHOOL	12	4	0	16	.0	30,206	31,203	0
SPORTING GOODS STORE-IND	1	0	0	1	.0	1	0	0
SPORTING GOODS STORE-CHAIN	1	0	0	1	.0	580	0	0
STREET	2522	2375	906	5803	10.6	17,802,208	9,786,873	569,225
SPORTS ARENA OR STADIUM	6	9	3	18	.0	50,328	16,826	5,475
STORAGE SHED	27	9	11	47	.1	65,648	10,617	1,020
SWIMMING POOL	2	0	0	2	.0	2,100	2,100	0
TAXI	1	0	1	2	.0	5,900	0	0
VEHICLE	8	9	1	18	.0	23,597	6,003	0
TRAIN YARD	1	3	2	6	.0	16,502	6,500	0
TRAIN RIGHT-OF-WAY	1	4	0	5	.0	5,276	3,000	500
TRAIN-COMMUTER	0	1	0	1	.0	11,500	0	0
TRAIN DEPOT-CTA	1	0	0	1	.0	5,000	0	0
TRAIN DEPOT-OTHER	5	4	4	13	.0	67,720	15,000	0
TRUCK STOP	22	16	1	39	.1	747,274	275,253	9,800
TRUCK TERMINAL	19	8	0	27	.0	402,812	231,825	0
WAREHOUSE	12	1	3	16	.0	63,049	3,000	600
WAREHOUSE SHIPPING DOCK	1	1	0	2	.0	4,800	0	0
WOODED AREA	2	0	0	2	.0	2,150	15,202	5,000
OTHER THAN THOSE ABOVE	53	47	333	433	.8	498,278	280,255	33,301
UNKNOWN	16	18	7	41	.1	89,814	95,315	0
UNCODED	264	228	33228	33720	61.7	89,035,682	77,273,137	270,459
TOTALS	9584	8379	36663	54626	100.0	170,251,176	105,555,251	2,076,085

NOTE- (REPORT DOES NOT INCLUDE ATTEMPTS)

STATE TOTAL FOR YEARS 1980 TO PRESENT INCLUDES POLICE DEPARTMENTS, SHERIFF OFFICES, UNIVERSITIES/COLLEGES AND SECRETARY OF STATE.

MOTOR VEHICLE THEFT ARRESTS

Table 25 presents a total of 5,601 arrests for Motor Vehicle Theft during 1981, a decrease of 5.9 percent from the 1980 arrest figure. The total accounts for 5.4 percent of the arrests made for Property Crimes and 4.5 percent of the arrests made for Crime Index Offenses. Adults arrested represent 60.8 percent of the total; juveniles arrested represent 39.2 percent. Males arrested account for 90.9 percent of the total; females arrested account for 9.1 percent. Whites arrested represent 39.5 percent of the total, Blacks arrested represent 59.8 percent, and all other races arrested represent 0.7 percent.

Table 25
MOTOR VEHICLE THEFT ARRESTS
1980/1981

RACE

	1980	1981	% of Change
White	2,245	2,214	− 1.4
Black	3,140	3,348	+ 6.6
Mexican	33	23	− 30.3
Puerto Rican	4	2	− 50.0
Asian/Pac. Islander	1	10	+900.0
Am. Indian/Alaskan	10	2	− 80.0
Other Hispanic	519	2	− 99.6
TOTAL	5,952	5,601	− 5.9

AGE

	1980	1981	% of Change
Adult	3,734	3,756	+ .6
Juvenile	2,218	1,845	−16.8
TOTAL	5,952	5,601	− 5.9

SEX

	1980	1981	% of Change
Male	5,452	5,090	−6.6
Female	500	511	+2.2
TOTAL	5,952	5,601	−5.9

ARSON

In 1979, congressional legislation mandated the FBI to reclassify Arson as a Part I Index Crime in the National UCR Program. The I-UCR Program implemented the change in scoring procedures with the reporting of 1980 data. From 1972 through 1979, Arson was scored according to the scoring rules for Part II Offenses. The I-UCR Program includes Arson—Explosive Device, Arson—Incendiary Device, and Attempted Arson in the data presented under the heading of Arson, but does not include Possession of Explosive or Incendiary Devices.

The 5,124 Arson incidents reported in 1981 represent 1.0 percent of the Property Crimes and 0.9 percent of all the Crime Index Offenses. Arson offenses decreased in volume by 0.9 percent from the 1980 Arson total. The 1981 Crime Rate for Arson is 44.9 per 100,000 inhabitants. This is an increase of 0.5 percent over the 1980 Arson Crime Rate of 44.7 per 100,000 inhabitants.

Table 26 presents an analysis of Arson by Place and includes destroyed property values. Arson incidents in 1981 account for $6,282,291 worth of destroyed property, a decrease of 28.6 percent from 1980. Arsons occurring at unknown times account for 55.9 percent of the total, nighttime Arsons account for 29.3 percent, and daytime Arsons account for 14.8 percent.

ARSON ARRESTS

Table 27 presents a total of 826 arrests for Arson during 1981, an increase of 2.5 percent over the 1980 arrest figure. The total accounts for 0.8 percent of the arrests made for Property Crimes and 0.7 percent of the arrests made for Crime Index Offenses. Adults arrested account for 56.4 percent of the total; juveniles arrested account for 43.6 percent. Males arrested represent 90.4 percent of the total; females arrested represent 9.6 percent. Whites arrested represent 68.0 percent of the total, Blacks arrested represent 31.0 percent, and all other races arrested represent 1.0 percent.

Table 27
ARSON ARRESTS
1980/1981

RACE

	1980	1981	% of Change
White	552	562	+ 1.8
Black	211	256	+ 21.3
Mexican	16	5	− 68.8
Puerto Rican	2	1	− 50.0
Asian/Pac. Islander	0	1	+ 100.0
Am. Indian/Alaskan	1	0	− 100.0
Other Hispanic	24	1	− 95.8
TOTAL	806	826	+ 2.5

AGE

	1980	1981	% of Change
Adult	442	466	+ 5.4
Juvenile	364	360	− 1.1
TOTAL	806	826	+ 2.5

SEX

	1980	1981	% of Change
Male	729	747	+ 2.5
Female	77	79	+ 2.6
TOTAL	806	826	+ 2.5

Table 26
ANNUAL ARSON ANALYSIS BY PLACE—1981

OFFENSE- ARSON

PLACE	DAY OFFENSES	NIGHT OFFENSES	UNKNOWN OFFENSES	TOTAL OFFENSES	PERCENT DIST	DOLLAR VALUE STOLEN	DOLLAR VALUE RECOVERED	DOLLAR VALUE DESTROYED
APARTMENT	46	94	892	1032	23.1	0	0	418,002
APARTMENT STORAGE LOCKER	1	6	0	7	.2	0	0	595
ALLEY	9	14	1	24	.5	0	0	18,201
AIRPORT	1	0	0	1	.0	0	0	0
BANK	1	0	1	2	.0	0	0	75
BAR OR TAVERN	4	15	1	20	.4	0	0	65,151
BOAT MARINA	1	2	0	3	.1	0	0	0
BOAT DOCK AND MOORINGS	1	1	1	3	.1	0	0	25
BOWLING ALLEY	0	1	0	1	.0	0	0	20,000
BUILDING	11	18	24	53	1.2	0	0	183,500
BUS GARAGE	0	2	0	2	.0	0	0	30,300
BUSINESS PLACE/COMMERCIAL	19	54	332	405	9.1	0	0	464,019
CEMETERY	1	2	0	3	.1	0	0	381
CHURCH	8	9	3	20	.4	0	0	16,651
COLLEGE OR UNIVERSITY	1	2	0	3	.1	0	0	1,000
COLLEGE OR UNIV RES HALL	4	6	3	13	.3	0	0	7,800
CONSTRUCTION SITE	4	8	3	15	.3	0	0	18,082
CONSTRUCTION COMPANY	2	3	0	5	.1	0	0	1,100
DEPARTMENT STORE-CHAIN	1	3	0	4	.1	0	0	151
DRIVEWAY-RESIDENTIAL	10	46	5	61	1.4	0	0	128,722
DRUG STORE-CHAIN	0	1	1	2	.0	0	0	5
VACANT LAND	16	11	1	28	.6	0	0	51,652
FARM BUILDING	10	17	1	28	.6	0	0	173,955
FARM PASTURE	1	3	1	5	.1	0	0	670
TILLED FARM LAND	4	2	2	8	.2	0	0	18,176
FARM HOUSE RESIDENCE	2	3	1	6	.1	0	0	51,610
FRATERNITY HOUSE	0	2	0	2	.0	0	0	425
FACTORY OR MFG BUILDING	2	6	15	23	.5	0	0	2,800
GARAGE-RESIDENTIAL	47	92	241	380	8.5	0	0	72,915
GARAGE/AUTOMOTIVE REPAIRS	1	3	0	4	.1	0	0	25,000
GAS STATION	2	10	0	12	.3	0	0	9,702
GOLF COURSE	0	3	0	3	.1	0	0	600
GROCERY/FOOD STORE-IND	0	4	0	4	.1	0	0	15,500
GROCERY/FOOD STORE-CHAIN	3	3	1	7	.2	0	0	12
HOSPITAL	4	1	0	5	.1	0	0	31
HIGHWAY	6	20	3	29	.6	0	200	14,540
JUNK YARD/SALVAGE YARD	1	1	0	2	.0	0	0	2,850
LAW ENFORCEMENT BUILDING	7	3	0	10	.2	0	0	379
LIBRARY	0	1	0	1	.0	0	0	200
LUMBER YARD	0	4	0	4	.1	0	0	750,651
LAUNDROMAT	0	2	0	2	.0	0	0	120,000
MAIL BOX	2	3	0	5	.1	0	0	160
MEDICAL OFFICES	0	1	0	1	.0	0	0	0

NOTE- (REPORT DOES NOT INCLUDE ATTEMPTS)

STATE TOTAL FOR YEARS 1980 TO PRESENT INCLUDES POLICE DEPARTMENTS, SHERIFF OFFICES, UNIVERSITIES/COLLEGES AND SECRETARY OF STATE.

Table 26—Cont'd.

OFFENSE- ARSON

PLACE	DAY OFFENSES	NIGHT OFFENSES	UNKNOWN OFFENSES	TOTAL OFFENSES	PERCENT DIST	DOLLAR VALUE STOLEN	DOLLAR VALUE RECOVERED	DOLLAR VALUE DESTROYED
MOBILE HOME-PERMANENT	4	15	3	22	.5	0	0	11,101
MOBILE HOME PARK	0	3	0	3	.1	0	0	7,000
VACATION/CAMPER TRAILER	1	0	1	2	.0	0	0	1,000
MOTEL/HOTEL	2	14	0	16	.4	0	0	120,301
PARK	7	7	3	17	.4	0	0	2,492
FOREST PRESERVE	0	2	1	3	.1	0	0	32,325
CAMPING GROUNDS	1	0	1	2	.0	0	0	1,100
PARK BUILDING	4	3	0	7	.2	0	0	10,676
RECREATION OR PICNIC AREA	1	1	0	2	.0	0	0	150
PARKING LOT-GENERAL USE	10	30	5	45	1.0	0	0	16,967
PARKING LOT-BUSINESS	10	48	4	62	1.4	0	0	67,567
PARKING LOT-MUNICIPAL	1	3	0	4	.1	0	0	1,200
NEW OR USED CAR LOTS	2	5	1	8	.2	0	0	16,101
PUBLIC BUILDING	1	0	0	1	.0	0	0	100
FEDERAL BUILDING	0	0	2	2	.0	0	0	0
STATE BUILDING	0	1	0	1	.0	0	0	0
LOCAL GOVERNMENT BUILDING	3	2	0	5	.1	0	0	1
PUBLIC FACILITIES	1	1	2	4	.1	0	0	2,100
PENAL INSTITUTION	1	0	0	1	.0	0	0	0
PORCH	0	5	0	5	.1	0	0	825
RESIDENCE-PRIVATE	133	280	362	775	17.4	0	38	2,056,313
RESIDENCE YARD	32	44	12	88	2.0	0	0	33,379
RESTAURANT-INDEPENDENT	4	19	0	23	.5	0	0	158,750
RESTAURANT-CHAIN	2	6	2	10	.2	0	0	1,285
RIVER BANK	0	1	0	1	.0	0	0	6,000
SCHOOL GROUNDS	2	9	2	13	.3	0	0	2,196
SCHOOL	39	29	91	159	3.6	0	0	37,483
SPORTING GOODS STORE-CHAIN	1	0	0	1	.0	0	0	1
STREET	37	102	12	151	3.4	0	300	327,434
SPORTS ARENA OR STADIUM	0	1	0	1	.0	0	0	0
STORAGE SHED	9	13	2	24	.5	0	0	15,987
TRAILER(TRUCK OR TRACTOR)	1	3	0	4	.1	0	0	6,001
VEHICLE	5	23	2	30	.7	0	0	8,992
TRAIN CAR	0	1	0	1	.0	0	0	25,000
TRAIN YARD	0	3	2	5	.1	0	0	4,000
TRAIN RIGHT-OF-WAY	0	5	1	6	.1	0	1	13,250
TRAIN DEPOT-OTHER	2	2	0	4	.1	0	0	20,200
WAREHOUSE	2	11	1	14	.3	0	0	105,000
WOODED AREA	0	3	2	5	.1	0	0	15,400
OTHER THAN THOSE ABOVE	12	23	95	130	2.9	0	0	410,563
UNKNOWN	3	5	46	54	1.2	0	0	225
UNCODED	94	106	306	506	11.3	0	75	58,238
TOTALS	660	1311	2494	4465	100.0	0	614	6,282,291

NOTE- (REPORT DOES NOT INCLUDE ATTEMPTS)

STATE TOTAL FOR YEARS 1980 TO PRESENT INCLUDES POLICE DEPARTMENTS, SHERIFF OFFICES, UNIVERSITIES/COLLEGES AND SECRETARY OF STATE.

VANDALISM

As used in the National Program, the term Vandalism includes a broad range of malicious behavior such as cutting auto tires, drawing obscene pictures on public walls, smashing windows, destroying school records, etc. Vandalism statistics are not part of the Crime Index but are presented here for general interest.

The I-UCR Program includes Criminal Damage to Property, Criminal Damage to Vehicle, Criminal Damage to State Supported Property, and Criminal Damage to Fire Fighting Apparatus in the data presented under the heading of Vandalism. Chicago Police Department data are not included; it reports arrest figures in the general Vandalism category and not by the specific Illinois statutes for Criminal Damage to Property. The 140,610 offenses reported in this classification during 1981 represent a decrease of 10.5 percent from the 1980 Vandalism total.

Table 28 presents an analysis of Vandalism by Place. Vandalism incidents in 1981 account for $19,259,001 worth of destroyed property, a 17.3 percent decrease from 1980. Incidents of Vandalism on streets account for 18.4 percent of the total; Vandalism to private residences ranks second with 13.9 percent. Daytime incidents of Vandalism account for 41.3 percent of the total, nighttime incidents of Vandalism account for 39.2 percent, and incidents of Vandalism occurring at unknown times account for 16.6 percent. The remaining 2.9 percent of the total consists of incidents reported with property analyses that were not included on the offense report.

VANDALISM ARRESTS

Chicago Police Department arrest statistics for the general category of Vandalism are included in the arrest information on Criminal Damage to Property, Criminal Damage to Vehicle, Criminal Damage to State Supported Property, and Criminal Damage to Fire Fighting Apparatus.

Table 29 presents a total of 19,753 arrests in this crime category during 1981, a decrease of 4.1 percent from the 1980 arrest figure. Adults arrested account for 62.3 percent of the total; juveniles arrested account for 37.7 percent. Males arrested represent 94.4 percent of the total; females arrested represent 5.6 percent. Whites arrested represent 72.8 percent of the total, Blacks arrested represent 25.9 percent, and all other races arrested represent 1.3 percent.

Table 29
VANDALISM ARRESTS
1980/1981

RACE

	1980	1981	% of Change
White	14,906	14,386	− 3.5
Black	4,661	5,111	+ 9.7
Mexican	244	201	−17.6
Puerto Rican	14	21	+50.0
Asian/Pac. Islander	10	19	+90.0
Am. Indian/Alaskan	24	4	−83.3
Other Hispanic	747	11	−98.5
TOTAL	20,606	19,753	− 4.1

AGE

	1980	1981	% of Change
Adult	12,972	12,312	−5.1
Juvenile	7,634	7,441	−2.5
TOTAL	20,606	19,753	−4.1

SEX

	1980	1981	% of Change
Male	19,527	18,655	−4.5
Female	1,079	1,098	+1.8
TOTAL	20,606	19,753	−4.1

Table 28
ANNUAL VANDALISM ANALYSIS BY PLACE—1981

PLACE	DAY OFFENSES	NIGHT OFFENSES	UNKNOWN OFFENSES	TOTAL OFFENSES	PERCENT DIST	DOLLAR VALUE STOLEN	DOLLAR VALUE RECOVERED	DOLLAR VALUE DESTROYED
APARTMENT	2033	2562	604	5199	3.7	0	2,433	588,895
APARTMENT STORAGE LOCKER	23	9	6	38	.0	0	0	2,726
ALLEY	346	280	94	720	.5	0	350	85,675
AIRPORT	22	5	4	31	.0	0	0	9,886
BANK	157	88	46	291	.2	0	152	78,101
BIKE RACK	21	10	6	37	.0	0	0	1,648
BARBER SHOPS	31	19	7	57	.0	0	0	7,946
BAR OR TAVERN	212	749	82	1043	.7	0	155	159,700
BOAT MARINA	11	9	16	36	.0	0	0	10,888
BOAT DOCK AND MOORINGS	14	10	8	32	.0	0	0	18,715
BOAT HOUSE	2	2	3	7	.0	0	0	480
BOWLING ALLEY	39	105	16	160	.1	0	350	17,136
BUILDING	273	203	79	555	.4	0	15	107,812
BUS	17	8	3	28	.0	0	0	3,604
BUS GARAGE	10	8	6	24	.0	0	183	3,126
BUS TERMINAL	3	8	1	12	.0	0	0	575
BUSINESS PLACE/COMMERCIAL	3238	2414	1333	6985	5.0	0	7,964	1,540,180
CEMETERY	101	46	57	204	.1	0	0	94,000
CHAIN STORE-OTHER	35	22	10	67	.0	0	0	11,497
CHURCH	358	214	134	706	.5	0	1,150	310,813
COAL MINE	3	1	3	7	.0	0	0	2,380
COIN OPERATED MACHINE	22	19	21	62	.0	0	0	6,659
COLLEGE OR UNIVERSITY	251	270	471	992	.7	0	989	80,650
COLLEGE OR UNIV RES HALL	49	181	108	338	.2	0	140	56,729
CONSTRUCTION SITE	490	129	138	757	.5	0	14,000	505,684
CONSTRUCTION COMPANY	48	16	21	85	.1	0	0	27,433
DEPT STORE-INDEPENDENT	15	20	5	40	.0	0	0	26,246
DEPARTMENT STORE-CHAIN	90	70	27	187	.1	0	300	91,850
CREDIT UNION	5	3	1	9	.0	0	5	985
DRIVEWAY-RESIDENTIAL	3394	2429	1299	7122	5.1	0	1,440	941,886
DRUG STORE-INDEPENDENT	25	35	7	67	.0	0	0	11,421
DRUG STORE-CHAIN	13	21	7	41	.0	0	0	5,745
DRY CLEANER	16	8	5	29	.0	0	0	2,595
VACANT LAND	77	47	43	167	.1	0	7,000	102,228
FARM BUILDING	68	25	34	127	.1	0	0	53,092
FARM PASTURE	74	36	66	176	.1	0	0	46,899
FARM PEN OR CORRAL	35	14	18	67	.0	0	0	11,027
TILLED FARM LAND	170	88	85	343	.2	0	30,150	226,327
FARM HOUSE RESIDENCE	57	39	42	138	.1	0	0	22,813
FRATERNITY HOUSE	19	27	0	46	.0	0	25	9,021
FACTORY OR MFG BUILDING	366	163	100	629	.4	0	155	166,155
GARAGE-RESIDENTIAL	1155	711	399	2265	1.6	0	235	287,858
GARAGE/AUTOMOTIVE REPAIRS	189	107	72	368	.3	0	350	106,757

NOTE- (REPORT DOES NOT INCLUDE ATTEMPTS)

STATE TOTAL FOR YEARS 1980 TO PRESENT INCLUDES POLICE DEPARTMENTS, SHERIFF OFFICES, UNIVERSITIES/COLLEGES AND SECRETARY OF STATE.

Table 28—Cont'd.

OFFENSE- VANDALISM

PLACE	DAY OFFENSES	NIGHT OFFENSES	UNKNOWN OFFENSES	TOTAL OFFENSES	PERCENT DIST	DOLLAR VALUE STOLEN	DOLLAR VALUE RECOVERED	DOLLAR VALUE DESTROYED
GAS STATION	613	656	230	1499	1.1	0	345	229,074
GOLF COURSE	95	48	32	175	.1	0	50	79,192
GRAIN ELEVATOR	20	10	12	42	.0	0	0	27,471
GROCERY/FOOD STORE-IND	96	110	34	240	.2	0	400	48,722
GROCERY/FOOD STORE-CHAIN	77	146	35	258	.2	0	216	46,468
GYM LOCKER	5	3	2	10	.0	0	0	838
HOSPITAL	41	68	17	126	.1	0	283	13,803
HARDWARE STORE-IND	18	12	3	33	.0	0	0	6,765
HARDWARE STORE-CHAIN	17	7	11	35	.0	0	0	6,835
HIGHWAY	650	848	315	1813	1.3	0	5,575	256,187
JEWELRY STORE	13	23	3	39	.0	0	0	8,281
JUNK YARD/SALVAGE YARD	17	16	13	46	.0	0	0	63,634
LAW ENFORCEMENT BUILDING	179	252	27	458	.3	0	909	54,070
LIQUOR STORE-INDEPENDENT	35	76	14	125	.1	0	0	22,459
LIQUOR STORE-CHAIN	9	7	4	20	.0	0	0	3,237
LIBRARY	59	33	25	117	.1	0	0	15,490
LUMBER YARD	19	11	9	39	.0	0	0	5,932
LAUNDROMAT	103	115	50	268	.2	0	100	88,450
LOCKER ROOM	9	3	3	15	.0	0	0	1,220
MAIL BOX	203	128	89	420	.3	0	0	12,424
MEDICAL OFFICES	97	59	30	186	.1	0	0	21,751
MOBILE HOME-PERMANENT	134	183	69	386	.3	0	30	41,448
MOBILE HOME PARK	113	106	53	272	.2	0	0	28,573
VACATION/CAMPER TRAILER	14	9	16	39	.0	0	0	3,282
MOTEL/HOTEL	162	256	57	475	.3	0	75	79,425
MOTORCYCLE SHOP	6	5	0	11	.0	0	0	1,616
MOVIE HOUSES/THEATER	31	67	16	114	.1	0	300	26,691
PARK	357	335	142	834	.6	0	735	106,750
FOREST PRESERVE	26	14	9	49	.0	0	253	5,481
WILDLIFE MANAGEMENT AREA	6	4	0	10	.0	0	0	1,770
CAMPING GROUNDS	32	20	12	64	.0	0	0	8,242
LAKE OR WATERWAY	30	18	10	58	.0	0	0	8,638
PARK BUILDING	150	63	44	257	.2	0	0	31,489
RECREATION OR PICNIC AREA	119	91	43	253	.2	0	40	40,537
PARK ROAD OR SCENIC DRIVE	25	22	16	63	.0	0	25	14,267
PARKING LOT-GENERAL USE	2968	2496	1187	6651	4.8	0	1,514	894,026
PARKING LOT-BUSINESS	3396	3725	1422	8543	6.1	0	2,834	1,382,988
PARKING LOT-MUNICIPAL	428	346	200	974	.7	0	1,600	174,265
NEW OR USED CAR LOTS	398	210	188	796	.6	0	2,472	615,114
PHARMACY-INDEPENDENT	11	14	0	25	.0	0	0	3,630
PHARMACY-CHAIN	3	1	2	6	.0	0	0	232
PUBLIC BUILDING	89	80	33	202	.1	0	50	23,336
FEDERAL BUILDING	32	20	17	69	.0	0	0	31,732

NOTE- (REPORT DOES NOT INCLUDE ATTEMPTS)

STATE TOTAL FOR YEARS 1980 TO PRESENT INCLUDES POLICE DEPARTMENTS, SHERIFF OFFICES, UNIVERSITIES/COLLEGES AND SECRETARY OF STATE.

Table 28—Cont'd.

OFFENSE- VANDALISM

PLACE	DAY OFFENSES	NIGHT OFFENSES	UNKNOWN OFFENSES	TOTAL OFFENSES	PERCENT DIST	DOLLAR VALUE STOLEN	DOLLAR VALUE RECOVERED	DOLLAR VALUE DESTROYED
STATE BUILDING	18	17	7	42	.0	0	100	8,995
LOCAL GOVERNMENT BUILDING	93	65	26	184	.1	0	1,401	33,834
PUBLIC FACILITIES	120	50	35	205	.1	0	100	47,546
PENAL INSTITUTION	5	8	3	16	.0	0	10	1,181
PORCH	62	71	19	152	.1	0	0	6,179
RESIDENCE-PRIVATE	10766	11379	3547	25692	18.4	0	20,701	2,911,974
RESIDENCE YARD	6080	4867	1979	12926	9.2	0	186,648	1,244,686
RESTAURANT-INDEPENDENT	202	356	79	637	.5	0	205	115,156
RESTAURANT-CHAIN	188	350	62	600	.4	0	650	127,900
RIVER BANK	8	7	2	17	.0	0	50	8,822
ROLLER SKATING/ICE RINK	16	26	8	50	.0	0	0	8,779
SAVINGS AND LOANS	32	8	9	49	.0	0	0	15,870
SCHOOL GROUNDS	503	368	203	1074	.8	0	875	164,593
SCHOOL	1569	1097	677	3343	2.4	0	2,450	541,599
SPORTING GOODS STORE-IND	6	14	3	23	.0	0	0	3,370
SPORTING GOODS STORE-CHAIN	10	12	0	22	.0	0	0	4,279
STREET	7764	8681	2997	19442	13.9	0	15,861	2,348,055
SPORTS ARENA OR STADIUM	23	33	17	73	.1	0	0	14,177
STORAGE SHED	123	53	60	236	.2	0	0	45,546
SWIMMING POOL	48	44	16	108	.1	0	0	18,863
TAXI	4	1	4	9	.0	0	0	1,064
TRAILER(TRUCK OR TRACTOR)	6	2	6	14	.0	0	0	756
VEHICLE	884	1170	203	2257	1.6	0	14,103	116,972
TRAIN CAR	13	15	2	30	.0	0	0	22,698
TRAIN YARD	21	12	5	38	.0	0	0	23,235
TRAIN YARD BUILDING	5	5	0	10	.0	0	0	740
TRAIN RIGHT-OF-WAY	106	85	36	227	.2	0	174	54,202
TRAIN(EXCEPT CTA)	2	1	0	3	.0	0	0	1,938
TRAIN-CTA	0	1	0	1	.0	0	0	350
TRAIN-COMMUTER	2	4	1	7	.0	0	0	457
TRAIN DEPOT-CTA	4	15	1	20	.0	0	0	872
TRAIN DEPOT-OTHER	40	43	16	99	.1	0	0	7,120
TRUCK STOP	10	11	0	21	.0	0	0	1,553
TRUCK TERMINAL	22	13	6	41	.0	0	0	9,902
WAREHOUSE	99	42	34	175	.1	0	0	33,339
WAREHOUSE SHIPPING DOCK	11	2	6	19	.0	0	0	2,837
WOODED AREA	15	3	5	23	.0	0	0	4,724
OTHER THAN THOSE ABOVE	720	748	3065	4533	3.2	0	1,785	476,424
UNKNOWN	115	83	3461	3659	2.6	0	0	31,880
UNCODED	3541	2877	874	7292	5.2	0	7,783	414,856
TOTALS	57738	54585	27455	139778	100.0	0	338,243	19,259,001

NOTE- (REPORT DOES NOT INCLUDE ATTEMPTS)

STATE TOTAL FOR YEARS 1980 TO PRESENT INCLUDES POLICE DEPARTMENTS, SHERIFF OFFICES, UNIVERSITIES/COLLEGES AND SECRETARY OF STATE.

Table 30
ANNUAL PROPERTY ANALYSIS BY OFFENSE—1981

OFFENSE	TOTAL OFFENSES REPORTED	PERCENT DIST	DOLLAR VALUE STOLEN	DOLLAR VALUE RECOVERED	DOLLAR VALUE DESTROYED
HOMICIDE SUB-TOTAL	1238	.2	2,381	3	120,000
MURDER	1227		2,381	3	120,000
VOLUNTARY MANSLAUGHTER	11		0	0	0
RAPE	2638	.4	16,204	4,098	1
ROBBERY	22956	3.5	7,881,057	3,013,236	21,137
BURGLARY	120226	18.2	98,553,889	5,587,578	1,627,001
BURGLARY FROM MOTOR VEHICLE	30924	4.7	9,629,138	574,893	282,841
THEFT	284178	42.9	77,456,426	7,352,921	753,250
MOTOR VEHICLE THEFT - SUB-TOTAL	54626	8.3	170,251,176	105,555,251	2,076,085
AUTOS	43109		130,278,915	85,034,526	1,644,774
TRUCKS AND BUSES	6745		28,478,281	16,320,314	315,431
OTHER VEHICLES	4772		11,493,980	4,200,411	115,880
ARSON	4465	.7	0	614	6,282,291
DECEPTION SUB-TOTAL	757	.1	1,355,523	94,397	769
FRAUD	729		1,062,876	92,397	769
EMBEZZLEMENT	28		292,647	2,000	0
VANDALISM SUB-TOTAL	139778	21.1	0	338,243	19,259,001
CRIM DAMAGE TO PROPERTY	83098		0	249,698	11,132,879
CRIM DAMAGE TO VEHICLE	54083		0	86,290	7,794,650
CRIM DAMG/ST SUP PROP	2504		0	2,255	322,545
CRIM DAMG/FIRE FIGHT APP	93		0	0	8,927
TOTALS	662086	100.0	365,145,794	122,521,234	30,422,376

NOTE- (REPORT DOES NOT INCLUDE ATTEMPTS)

STATE TOTAL FOR YEARS 1980 TO PRESENT INCLUDES POLICE DEPARTMENTS, SHERIFF OFFICES, UNIVERSITIES/COLLEGES AND SECRETARY OF STATE.

Table 31
ANNUAL PROPERTY ANALYSIS BY PLACE—1981

PLACE	DAY OFFENSES	NIGHT OFFENSES	UNKNOWN OFFENSES	TOTAL OFFENSES	PERCENT DIST	DOLLAR VALUE STOLEN	DOLLAR VALUE RECOVERED	DOLLAR VALUE DESTROYED
APARTMENT	9756	8111	4484	22351	3.4	9,667,377	399,829	1,073,630
APARTMENT STORAGE LOCKER	412	245	406	1063	.2	272,110	5,255	4,454
ALLEY	1066	840	381	2287	.3	663,231	241,116	125,243
AIRPORT	91	24	34	149	.0	1,311,743	220,726	10,336
BANK	416	137	167	720	.1	1,321,805	357,168	78,381
BIKE RACK	724	311	272	1307	.2	187,552	23,285	1,860
BARBER SHOPS	78	42	29	149	.0	16,627	97	9,524
BAR OR TAVERN	1309	2588	558	4455	.7	1,098,870	123,988	467,854
BOAT MARINA	140	61	114	315	.0	369,973	16,699	14,259
BOAT DOCK AND MOORINGS	148	98	95	341	.1	165,555	13,439	22,101
BOAT HOUSE	24	9	16	49	.0	108,034	200	1,331
BOWLING ALLEY	274	412	92	778	.1	190,970	15,993	38,135
BUILDING	741	445	310	1496	.2	788,406	33,793	303,557
BUS	72	33	14	119	.0	11,111	168	3,684
BUS GARAGE	57	37	28	122	.0	48,979	8,447	37,564
BUS TERMINAL	21	22	5	48	.0	18,190	540	575
BUSINESS PLACE/COMMERCIAL	14671	7279	26211	48161	7.3	23,336,233	1,948,238	2,349,890
CEMETERY	237	78	114	429	.1	131,914	5,207	146,340
CHAIN STORE-OTHER	1811	714	91	2616	.4	535,996	205,899	13,733
CHURCH	1138	552	415	2105	.3	506,592	58,530	348,675
COAL MINE	12	4	20	36	.0	62,550	10,000	2,380
COIN OPERATED MACHINE	218	125	343	686	.1	52,562	1,239	34,246
COLLEGE OR UNIVERSITY	2095	782	1819	4696	.7	1,020,468	160,090	99,714
COLLEGE OR UNIV RES HALL	397	464	437	1298	.2	195,547	21,547	65,868
CONSTRUCTION SITE	1582	395	532	2509	.4	2,474,598	209,730	580,175
CONSTRUCTION COMPANY	249	97	89	435	.1	683,824	119,257	76,139
DEPT STORE-INDEPENDENT	370	138	55	563	.1	149,791	15,846	38,397
DEPARTMENT STORE-CHAIN	8337	2999	622	11958	1.8	2,266,024	1,084,050	99,492
CREDIT UNION	23	13	6	42	.0	20,543	442	1,341
DRIVEWAY-RESIDENTIAL	9380	6445	4076	19901	3.0	7,454,187	1,842,235	1,279,085
DRUG STORE-INDEPENDENT	262	174	57	493	.1	113,265	7,768	15,154
DRUG STORE-CHAIN	955	310	81	1346	.2	117,006	21,936	7,460
DRY CLEANER	63	27	23	113	.0	40,884	3,170	4,352
VACANT LAND	275	162	120	557	.1	296,642	103,291	168,611
FARM BUILDING	618	259	563	1440	.2	966,312	63,758	246,223
FARM PASTURE	244	91	277	612	.1	549,756	119,916	49,695
FARM PEN OR CORRAL	167	71	151	389	.1	448,526	67,011	11,323
TILLED FARM LAND	351	162	248	761	.1	206,135	59,673	260,791
FARM HOUSE RESIDENCE	328	171	286	785	.1	498,014	31,461	80,265
FRATERNITY HOUSE	115	106	12	233	.0	70,014	2,895	10,446
FACTORY OR MFG BUILDING	1118	448	293	1859	.3	2,235,344	635,031	216,178
GARAGE-RESIDENTIAL	9037	5213	4144	18394	2.8	7,506,106	790,270	437,705
GARAGE/AUTOMOTIVE REPAIRS	924	426	353	1703	.3	1,298,063	180,813	161,635

NOTE- (REPORT DOES NOT INCLUDE ATTEMPTS)

STATE TOTAL FOR YEARS 1980 TO PRESENT INCLUDES POLICE DEPARTMENTS, SHERIFF OFFICES, UNIVERSITIES/COLLEGES AND SECRETARY OF STATE.

Table 31—Cont'd.

STATE SUMMARY OF OFFENSES INVOLVING PROPERTY

PLACE	DAY OFFENSES	NIGHT OFFENSES	UNKNOWN OFFENSES	TOTAL OFFENSES	PERCENT DIST	DOLLAR VALUE STOLEN	DOLLAR VALUE RECOVERED	DOLLAR VALUE DESTROYED
GAS STATION	6442	6354	1770	14566	2.2	2,865,285	480,862	285,900
GOLF COURSE	322	149	84	555	.1	197,375	21,950	91,836
GRAIN ELEVATOR	96	66	73	235	.0	247,601	11,026	28,388
GROCERY/FOOD STORE-IND	1133	655	213	2001	.3	334,246	19,315	72,113
GROCERY/FOOD STORE-CHAIN	4066	2681	321	7068	1.1	551,103	108,731	64,784
GYM LOCKER	274	84	54	412	.1	62,909	4,478	1,160
HOSPITAL	733	284	287	1304	.2	872,219	33,152	14,502
HARDWARE STORE-IND	118	33	30	181	.0	45,402	6,807	9,854
HARDWARE STORE-CHAIN	217	54	41	312	.0	59,486	9,230	7,742
HIGHWAY	1384	1489	688	3561	.5	1,634,491	817,324	345,668
JEWELRY STORE	128	79	29	236	.0	1,124,972	101,394	12,491
JUNK YARD/SALVAGE YARD	167	79	76	322	.0	177,047	36,260	84,867
LAW ENFORCEMENT BUILDING	486	375	89	950	.1	153,186	275,929	63,788
LIQUOR STORE-INDEPENDENT	235	367	74	676	.1	161,618	28,718	24,355
LIQUOR STORE-CHAIN	56	84	16	156	.0	53,324	14,060	16,497
LIBRARY	320	113	83	516	.1	59,373	21,016	15,832
LUMBER YARD	97	51	42	190	.0	49,499	17,820	762,910
LAUNDROMAT	524	376	182	1082	.2	116,323	7,327	220,710
LOCKER ROOM	423	160	77	660	.1	127,822	3,987	1,885
MAIL BOX	537	207	218	962	.1	90,528	19,999	12,948
MEDICAL OFFICES	368	143	172	683	.1	178,841	22,811	28,103
MOBILE HOME-PERMANENT	609	655	335	1599	.2	595,512	27,645	74,145
MOBILE HOME PARK	393	312	292	997	.2	248,794	49,686	39,983
VACATION/CAMPER TRAILER	62	21	1126	1209	.2	258,027	3,531	5,931
MOTEL/HOTEL	1345	1166	505	3016	.5	2,571,645	526,810	344,122
MOTORCYCLE SHOP	28	11	6	45	.0	50,974	9,790	1,938
MOVIE HOUSES/THEATER	120	178	61	359	.1	119,105	4,221	27,726
PARK	1016	725	312	2053	.3	226,952	45,645	112,985
FOREST PRESERVE	73	47	28	148	.0	32,627	2,375	39,275
WILDLIFE MANAGEMENT AREA	30	10	7	47	.0	19,927	5,773	2,085
CAMPING GROUNDS	123	69	60	252	.0	57,202	8,555	10,242
LAKE OR WATERWAY	225	102	98	425	.1	189,599	50,498	13,588
PARK BUILDING	337	173	101	611	.1	61,533	4,128	66,328
RECREATION OR PICNIC AREA	478	325	145	948	.1	391,619	14,320	43,289
PARK ROAD OR SCENIC DRIVE	68	49	40	157	.0	286,682	111,473	16,791
PARKING LOT-GENERAL USE	10474	7805	4500	22779	3.4	17,360,565	3,127,695	1,149,510
PARKING LOT-BUSINESS	14975	12567	5434	32976	5.0	31,294,361	6,904,097	2,013,185
PARKING LOT-MUNICIPAL	1129	892	532	2553	.4	1,246,512	213,333	222,294
NEW OR USED CAR LOTS	1812	755	865	3432	.5	4,906,731	1,170,603	706,799
PHARMACY-INDEPENDENT	61	51	12	124	.0	52,910	3,731	5,594
PHARMACY-CHAIN	30	13	7	50	.0	9,310	365	232
PUBLIC BUILDING	375	199	1088	1662	.3	505,625	19,537	33,023
FEDERAL BUILDING	84	35	33	152	.0	33,237	14,675	32,433

NOTE- (REPORT DOES NOT INCLUDE ATTEMPTS)

STATE TOTAL FOR YEARS 1980 TO PRESENT INCLUDES POLICE DEPARTMENTS, SHERIFF OFFICES, UNIVERSITIES/COLLEGES AND SECRETARY OF STATE.

Table 31—Cont'd.

STATE SUMMARY OF OFFENSES INVOLVING PROPERTY

PLACE	DAY OFFENSES	NIGHT OFFENSES	UNKNOWN OFFENSES	TOTAL OFFENSES	PERCENT DIST	DOLLAR VALUE STOLEN	DOLLAR VALUE RECOVERED	DOLLAR VALUE DESTROYED
STATE BUILDING	99	35	35	169	.0	52,164	937	9,766
LOCAL GOVERNMENT BUILDING	292	127	91	510	.1	180,161	62,957	34,811
PUBLIC FACILITIES	251	93	125	469	.1	126,583	6,172	53,206
PENAL INSTITUTION	9	9	7	25	.0	6,951	10	1,181
PORCH	747	581	331	1659	.3	220,548	16,304	8,056
RESIDENCE-PRIVATE	51973	37474	21190	110637	16.7	70,567,406	3,610,680	5,543,636
RESIDENCE YARD	17212	11584	6954	35750	5.4	5,513,101	962,886	1,355,521
RESTAURANT-INDEPENDENT	1074	1566	434	3074	.5	1,614,651	95,695	295,304
RESTAURANT-CHAIN	993	1572	293	2858	.4	606,731	45,311	150,622
RIVER BANK	92	44	55	191	.0	63,377	11,520	17,823
ROLLER SKATING/ICE RINK	77	124	25	226	.0	46,961	3,819	9,504
SAVINGS AND LOANS	55	13	13	81	.0	86,493	36,500	16,020
SCHOOL GROUNDS	1741	769	650	3160	.5	421,535	87,801	169,559
SCHOOL	4643	1980	2086	8709	1.3	1,223,891	182,537	641,605
SPORTING GOODS STORE-IND	77	42	22	141	.0	49,678	8,563	3,621
SPORTING GOODS STORE-CHAIN	72	45	3	120	.0	10,620	2,225	4,281
STREET	19949	18490	16835	55274	8.4	23,513,032	10,277,844	3,350,771
SPORTS ARENA OR STADIUM	141	142	75	358	.1	126,063	22,024	19,792
STORAGE SHED	1204	612	739	2555	.4	1,733,539	65,778	102,943
SWIMMING POOL	214	118	52	384	.1	36,526	4,150	20,718
TAXI	14	34	17	65	.0	12,963	2	1,064
TRAILER(TRUCK OR TRACTOR)	67	36	25	128	.0	115,734	3,515	7,599
VEHICLE	3874	4552	818	9244	1.4	1,612,528	73,408	168,022
TRAIN CAR	56	40	13	109	.0	34,162	5,873	50,191
TRAIN YARD	95	62	31	188	.0	108,660	11,562	27,336
TRAIN YARD BUILDING	34	16	8	58	.0	33,467	2,700	3,205
TRAIN RIGHT-OF-WAY	256	175	92	523	.1	252,859	19,124	68,785
TRAIN(EXCEPT CTA)	10	7	2	19	.0	4,712	100	1,938
TRAIN-CTA	25	5	0	30	.0	2,858	135	350
TRAIN-COMMUTER	4	8	2	14	.0	11,682	47	457
TRAIN DEPOT-CTA	35	36	6	77	.0	9,741	94	872
TRAIN DEPOT-OTHER	134	97	70	301	.0	93,312	15,913	28,800
TRUCK STOP	133	175	8	316	.0	888,272	308,336	13,205
TRUCK TERMINAL	167	76	52	295	.0	712,457	241,060	16,338
WAREHOUSE	445	184	169	798	.1	1,632,761	65,336	173,714
WAREHOUSE SHIPPING DOCK	50	27	31	108	.0	154,562	16,230	6,687
WOODED AREA	66	29	25	120	.0	60,405	19,264	26,825
OTHER THAN THOSE ABOVE	5193	7255	22705	35153	5.3	14,396,744	420,494	945,384
UNKNOWN	564	306	3924	4794	.7	379,730	117,556	36,986
UNCODED	7802	5752	97435	110989	16.8	99,268,646	82,086,044	910,246
TOTALS	242218	175455	244097	661770	100.0	365,145,794	122,521,234	30,422,376

NOTE- (REPORT DOES NOT INCLUDE ATTEMPTS)

STATE TOTAL FOR YEARS 1980 TO PRESENT INCLUDES POLICE DEPARTMENTS, SHERIFF OFFICES, UNIVERSITIES/COLLEGES AND SECRETARY OF STATE.

Table 32
ANNUAL PROPERTY ANALYSIS BY PROPERTY TYPE—1981

PROPERTY TYPE	TIME OF DAY: DAY OFFNS	DAY ITEMS	NIGHT OFFNS	NIGHT ITEMS	UNKNOWN OFFNS	UNKNOWN ITEMS	TOTAL OFFNS	TOTAL ITEMS	DOLLAR VALUE STOLEN	DOLLAR VALUE RECOVERED	DOLLAR VALUE DESTROYED
AMMUNITION											
SHOTGUN AMMUNITION	24	5708	16	2845	10	2901	50	11454	14,348	408	5
RIFLE AMMUNITION	14	4530	13	1395	2	12064	29	17989	14,123	701	0
HANDGUN AMMUNITION	23	8416	14	3449	7	1972	44	13837	10,435	1,579	20
OTHER AMMUNITION	6	1110	3	1814	2	122	11	3046	24,972	178	0
AIRCRAFT	12	13	2	5	4	6	18	24	1,215,230	230,000	6,950
ANTIFREEZE	8	730	6	57	2	62	16	849	21,777	233	100
ANTIQUES	194	1753	81	814	109	3006	384	5573	684,909	38,160	6,238
ART OBJECT	144	6473	128	774	90	1231	362	8478	1,105,535	25,714	19,484
ANIMALS-LIVESTOCK											
CATTLE	116	337	40	120	150	675	306	1132	565,664	79,105	25,240
FOWL	45	739	10	287	10	195	65	1221	8,721	4,167	5,835
SHEEP	8	33	6	40	2	7	16	80	885	125	9,186
SWINE	70	635	32	316	104	1650	206	2601	186,069	2,925	6,134
OTHER ANIMALS	92	1382	43	89	29	150	164	1621	128,776	23,275	5,845
ANIMALS/DOMESTIC	561	954	290	451	167	299	1018	1704	262,662	29,240	34,201
APPLIANCE	1092	4923	536	1441	444	1243	2072	7607	1,335,495	75,217	128,372
AUDIO VISUAL EQUIP	110	362	87	2283	122	446	319	3091	434,712	27,991	6,572
AUTO PARTS/ACCESSORY	20327	73079	14134	38484	26602	23289	61063	134852	8,260,539	318,452	2,849,903
BICYCLE PARTS	648	1155	323	587	236	477	1207	2219	105,259	24,198	20,671
BICYCLE	16547	26711	9098	12858	11682	12412	37327	51981	4,762,344	595,965	39,783
BOAT	445	509	205	225	243	380	893	1114	1,230,763	166,582	57,856
BOAT OUTBOARD ENGINE	414	698	185	245	213	314	812	1257	753,402	36,552	5,824
BOAT TRAILER	24	36	17	26	9	21	50	83	70,984	6,500	780
BOATING ACCESSORY	178	804	79	293	126	528	383	1625	198,339	3,631	19,865
BOOK	299	2128	116	1628	74	787	489	4543	258,093	7,849	9,512
CAMERA	972	2642	641	1960	412	1291	2025	5893	1,607,016	73,345	8,270
CHECKS/ETC(NON-NEG)	381	6210	156	1482	164	1317	701	9009	0	0	0
CHECKS/ETC-NEGOTIABLE	883	10027	736	9924	6406	2908	8025	22859	2,726,316	281,135	1,304
CHEMICALS											
FERTILIZER	15	5377	7	643	10	14778	32	20798	55,972	82	40,933
HERBICIDES	7	1020	2	41	14	1415	23	2476	74,266	1,410	4,250
PESTICIDES	2	3	4	1081	3	15	9	1099	11,920	10,501	0
OTHER CHEMICALS	25	240	10	333	8	465	43	1038	35,478	4,447	1,980
CIGARETTES/TOBACCOS	964	50854	510	39588	3667	12769	5141	103211	1,106,431	83,122	9,883
CLOTHING	7210	36634	3356	19736	1576	20648	12142	77018	3,901,250	1,089,347	93,140
COIN OPERATED MACHINES	157	1485	94	180	81	194	332	1859	68,343	13,960	64,907
COIN OPERATED WASHING	37	217	25	127	15	153	77	497	8,316	300	12,387
COMPONENT CB AM/FM	277	2530	214	513	131	199	622	3242	281,767	9,362	1,400
CONSTRUCTION EQUIP	450	5533	147	522	207	769	804	6824	1,314,263	137,410	185,595
CONSTRUCTION MATERIAL	896	43154	332	16316	360	17282	1588	76752	1,103,561	50,249	277,695
HEAVY CONSTRUCTION EQU	155	1691	47	2346	42	684	244	4721	683,255	62,926	195,547
CONSUMABLES	1016	20537	723	7425	375	2991	2114	30953	740,994	120,797	3,719

NOTE- (REPORT DOES NOT INCLUDE ATTEMPTS)

STATE TOTAL FOR YEARS 1980 TO PRESENT INCLUDES POLICE DEPARTMENTS, SHERIFF OFFICES, UNIVERSITIES/COLLEGES AND SECRETARY OF STATE.

Table 32—Cont'd.

STATE SUMMARY OF OFFENSES INVOLVING PROPERTY

PROPERTY TYPE	TIME OF DAY DAY OFFNS	DAY ITEMS	NIGHT OFFNS	NIGHT ITEMS	UNKNOWN OFFNS	UNKNOWN ITEMS	TOTAL OFFNS	TOTAL ITEMS	DOLLAR VALUE STOLEN	DOLLAR VALUE RECOVERED	DOLLAR VALUE DESTROYED
COPPER ALLOYS	150	55688	63	20405	64	31750	277	107843	831,405	527,892	4,988
CREDIT CARDS	284	1014	141	478	84	194	509	1686	0	0	0
COSMETICS	899	6774	340	1639	64	466	1303	8879	55,459	23,091	318
CURRENCY	14362	211473	13538	130358	35520	43006	63420	384837	17,969,648	1,122,057	71,411
COINS-COLLECTORS ITEM	239	21333	157	11253	115	3430	511	36016	934,862	65,367	5,470
DOOR	3211	8664	3037	5461	877	1626	7125	15751	102,333	4,948	900,770
DRIVERS LICENCE	195	10452	110	606	52	459	357	11517	32,371	13,008	1,350
DRUGS-CONT SUBSTANCES	145	2841	100	13463	51	4169	296	20473	102,142	6,403	4,503
DRUGS-COMMON MEDICINE	154	7688	67	3088	31	1479	252	12255	35,221	2,481	903
NEEDLES AND SYRINGES	9	890	8	949	10	605	27	2444	2,028	114	40
ELECTRONIC EQUIPMENT	1241	4549	899	3115	377	1401	2517	9065	2,375,527	174,383	43,726
EXTERIOR OF HOUSE	740	959	640	791	256	338	1636	2088	18,612	1,331	1,201,518
EXPLOSIVES	12	59	9	18	5	9	26	86	8,776	298	970
FARM EQUIPMENT	219	695	80	171	165	580	464	1446	440,546	33,740	47,968
FENCE	865	3726	534	1837	259	1129	1658	6692	58,186	4,368	226,192
FIRE EXTINGUISHER	130	296	85	185	85	240	300	721	38,731	2,960	1,920
FISHING EQUIPMENT	523	5915	248	2495	250	3438	1021	11848	383,767	25,078	386
MEAT	1008	41265	665	16306	2127	12219	3800	69790	967,635	114,133	6,588
OTHER FOOD	1479	21926	1297	13191	446	6762	3222	41879	639,990	25,875	27,230
FOOD STAMPS	711	9360	240	3154	228	2812	1179	15326	243,396	9,429	268
FURNISHINGS	1716	9220	1129	13993	662	9829	3507	33042	2,503,619	125,115	389,168
FURS	353	661	132	465	1906	405	2391	1531	1,869,169	108,327	10,595
GRAIN	100	20847	50	2075	62	17632	212	40554	264,583	702	33,540
GASOLINE	5556	139634	5275	82065	5183	61463	16014	283162	963,702	36,990	13,958
PETROLEUM PRODUCTS	128	6059	87	18618	57	27781	272	52458	85,562	950	14,512
FIREARMS											
FIREARMS-HANDGUNS	1287	2014	765	1646	1861	8826	3913	12486	1,090,398	83,224	8,047
FIREARMS-RIFLES	311	1073	226	685	173	612	710	2370	560,672	70,430	2,180
FIREARMS-SHOTGUNS	423	1077	322	1101	300	743	1045	2921	864,713	155,898	3,885
FIREARMS-MILITARY	13	67	7	26	4	25	24	118	23,647	1,794	30,155
FIREARMS-OTHER	73	244	39	146	24	567	136	957	156,578	4,822	1,428
GLASS	950	1715	982	4047	481	1934	2413	7696	16,680	2,389	311,682
GRASS AND SOD	1115	41831	1114	6425	317	6139	2546	54395	2,724	182,948	372,953
HOUSEHOLD WARE	955	16528	581	13079	418	7389	1954	36996	3,993,248	561,403	69,842
INTERIOR OF HOUSE	469	11013	334	585	107	278	910	11876	32,049	1,248	1,997,675
IDENTIFICATION ITEMS	85	480	54	359	84	217	223	1056	25,298	13,568	2,777
JEWELRY	6351	52458	3464	45090	9188	21832	19003	119380	31,607,370	1,454,034	65,910
LABORATORY EQUIPMENT	51	193	14	65	60	212	125	470	166,913	22,967	444
LAWN MOWERS POWERED	1316	1770	621	827	647	821	2584	3418	1,145,890	157,258	16,938
LAWN MOWERS MANUAL	90	127	47	56	42	57	179	240	40,650	1,983	3,275
LICENSE PLATES	739	1037	369	499	531	1088	1639	2624	67,824	14,875	3,968
LIQUOR AND ALCOHOLS	893	8615	1027	5847	264	2099	2184	16561	947,939	76,060	9,937
LOTTERY TICKETS	7	2021	6	421	3	653	16	3095	9,158	62	0

NOTE- (REPORT DOES NOT INCLUDE ATTEMPTS)

STATE TOTAL FOR YEARS 1980 TO PRESENT INCLUDES POLICE DEPARTMENTS, SHERIFF OFFICES, UNIVERSITIES/COLLEGES AND SECRETARY OF STATE.

Table 32—Cont'd.

STATE SUMMARY OF OFFENSES INVOLVING PROPERTY

PROPERTY TYPE	TIME OF DAY: DAY OFFNS	DAY ITEMS	NIGHT OFFNS	NIGHT ITEMS	UNKNOWN OFFNS	UNKNOWN ITEMS	TOTAL OFFNS	TOTAL ITEMS	DOLLAR VALUE STOLEN	DOLLAR VALUE RECOVERED	DOLLAR VALUE DESTROYED
LUGGAGE	191	487	127	374	62	372	380	1233	344,005	254,631	391
MAIL BOX	2108	2846	1832	2391	630	824	4570	6061	31,780	1,953	159,340
MUSICAL INSTRUMENTS	430	1245	249	675	227	582	906	2502	843,483	86,219	18,997
OFFICE EQUIPMENT											
TYPEWRITERS	417	863	183	398	201	471	801	1732	1,477,958	79,742	5,364
CALCULATOR/ADD MACHI	1274	1619	182	662	218	760	1674	3041	592,436	64,357	4,383
DUPLICATING EQUIP	16	38	8	22	9	61	33	121	129,984	21,623	785
OTHER OFFICE EQUIP	578	2145	103	322	125	835	806	3302	722,587	62,590	30,225
PUBLIC ADDRESS SYSTEM	22	52	11	20	6	20	39	92	31,658	1,335	486
PAINT	102	822	37	104	65	132	204	1058	10,731	633	27,679
PANELING	16	262	9	26	7	54	32	342	2,434	140	2,459
PHOTOGRAPHIC EQUIP	208	1384	131	1272	61	972	400	3628	443,670	45,833	1,502
POLICE SCANNER	75	197	62	124	31	92	168	413	75,554	3,060	356
POWER TOOL	836	3837	320	1138	409	1405	1565	6380	1,581,189	42,440	46,516
PRECIOUS METALS	94	16750	35	14779	44	11745	173	43274	957,604	39,050	4,350
PROJECTORS	63	181	28	93	39	123	130	397	117,908	11,228	1,040
PURSE OR WALLET	5714	13419	3806	5957	1199	2365	10719	21741	603,452	68,097	246,476
RADIO	1888	3508	1044	2449	728	1865	3660	7822	1,313,296	109,056	36,485
RECORD/RECORD ALBUM	224	15874	129	12717	42	7080	395	35671	257,304	40,236	1,989
SHOPPING CART	6	7	5	6	1	1	12	14	715	75	230
RELIGIOUS ITEMS	18	81	10	64	5	24	33	169	54,323	1,061	911
RADIO-TWO WAY-CITIZENB	1789	3146	1243	3287	760	1213	3792	7646	1,244,130	56,713	11,691
SNOW BLOWER	498	704	235	299	190	251	923	1254	403,371	19,145	1,650
SPORT/ATHLETIC EQUIP	1305	8745	785	10238	539	3953	2629	22936	1,020,024	74,923	59,675
SPEAKERS	1318	6862	1128	4559	640	2885	3086	14306	1,212,444	76,352	20,349
STEREOS	2998	5257	2396	4293	3300	5998	8694	15548	5,066,277	1,078,510	38,424
STAMPS-STAMP COLLECTIO	38	6380	9	4426	15	1637	62	12443	283,185	152,176	0
TAPE DECKS	2156	4379	1709	3179	1113	4750	4978	12308	1,585,127	92,661	14,727
TAPE RECORDER	602	1588	338	1024	203	1186	1143	3798	803,420	62,411	3,513
TAPES	1115	33759	859	28480	443	16372	2417	78611	807,238	66,053	22,178
TELEVISIONS	3673	7289	2975	5779	2912	2779	9560	15847	4,440,891	239,056	42,413
TELEPHONE	150	326	92	181	87	202	329	709	68,778	6,218	5,180
TELEPHONE BOOTH	63	95	69	112	35	58	167	265	18,997	1,766	10,996
TOOLS	5020	93386	2330	49921	2417	42967	9767	186274	7,711,829	346,802	85,043
TRAILER	164	206	56	73	64	75	284	354	974,564	146,267	40,092
TRAFFIC STANDARD	28	52	67	174	30	72	125	298	7,181	11,896	17,204
TILLER	71	106	39	49	46	61	156	216	73,664	4,144	236
TIRES	4885	17792	3950	19895	2191	8579	11026	46266	1,543,137	88,440	1,556,375
TREE-SHRUBBERY-FLOWERS	1241	4623	787	2849	493	1841	2521	9313	170,727	5,872	238,820
VENDING MACHINE	134	241	134	289	66	109	334	639	51,032	12,206	55,063
VEHICLES											
AUTOS	10299	17338	9500	17161	31227	9416	51026	43915	131,414,778	85,673,285	3,618,428
BUS	45	60	13	25	17	22	75	107	194,477	186,201	47,979

NOTE- (REPORT DOES NOT INCLUDE ATTEMPTS)

STATE TOTAL FOR YEARS 1980 TO PRESENT INCLUDES POLICE DEPARTMENTS, SHERIFF OFFICES, UNIVERSITIES/COLLEGES AND SECRETARY OF STATE.

Table 32—Cont'd.

STATE SUMMARY OF OFFENSES INVOLVING PROPERTY

PROPERTY TYPE	TIME OF DAY: DAY OFFNS	DAY ITEMS	NIGHT OFFNS	NIGHT ITEMS	UNKNOWN OFFNS	UNKNOWN ITEMS	TOTAL OFFNS	TOTAL ITEMS	DOLLAR VALUE STOLEN	DOLLAR VALUE RECOVERED	DOLLAR VALUE DESTROYED
DUNE BUGGY	7	36	6	6	2	2	15	44	12,250	600	400
GOLFCART(MOTORIZED)	35	91	30	71	8	19	73	181	59,225	30,201	51,251
MINI BIKE	150	171	102	129	66	82	318	382	115,906	34,134	2,189
MOTOR SCOOTER	26	28	27	29	19	21	72	78	32,980	9,711	210
MOTORCYCLE	1012	1345	815	883	1249	563	3076	2791	5,228,008	1,350,570	96,166
TRAIL BIKE	53	62	42	47	33	49	128	158	72,853	26,792	215
SNOW MOBILE	117	158	86	116	55	76	258	350	646,715	107,017	17,334
TRACTOR W/RUB TIRES	143	188	51	114	79	108	273	410	1,517,535	422,916	139,030
TRUCK	1467	1652	1209	3311	4620	694	7296	5657	28,041,236	16,338,728	746,382
MOTOR HOME	19	21	17	17	13	17	49	55	186,153	90,850	30,206
OTHER MOTOR VEHICLE	472	561	306	336	1081	1078	1859	1975	5,282,851	2,476,965	154,935
WINDOW	15892	58136	16685	56597	6005	15920	38582	130653	132,181	52,432	5,599,678
OTHER COMMODITIES	35614	173809	21160	82666	44533	77240	101307	333715	45,039,582	3,184,483	4,831,805
UNKNOWN	1546	10217	1197	1151	732	2339	3475	13707	335,834	34,793	76,219
NONE	1684	2848	1585	1264	627	969	3896	5081	133,246	16,054	49,139
UNCODED	27704	190331	23741	81939	16728	47878	68173	320148	2,569,692	139,389	2,078,443
TOTALS	242218	1783228	175455	1028388	244097	710093	661770	3521709	365,145,794	122,521,234	30,422,376

NOTE- (REPORT DOES NOT INCLUDE ATTEMPTS)

STATE TOTAL FOR YEARS 1980 TO PRESENT INCLUDES POLICE DEPARTMENTS, SHERIFF OFFICES, UNIVERSITIES/COLLEGES AND SECRETARY OF STATE.

SECTION II

CRIME INDEX/CRIME RATE DATA 1980/1981

CRIME INDEX/CRIME RATE DATA

Tables 33 through 38 present 1981 and 1980 Crime Index and Crime Rate statistics of county sheriffs' offices, police departments, colleges, universities, the Secretary of State's Office, railroad police, Illinois State Police, park district police, hospital police, the Division of Criminal Investigation, and other agencies. Some of the agencies have a numeric indicator preceding the year, the explanations of which are located at the bottom of each page. A "1", One or More Month's Data Missing, means the agency did not submit one or more of the required monthly reports. A "2", No Index Crimes, means the agency submitted all reports but experienced no Index Offenses throughout the year. A "3", No Return From Agency, means the agency did not submit any of the required reports for the year indicated. A "4", Reported Through Other Agency, means the agency submitted incidents of crime primarily through the sheriff's office.

Caution should be exercised when reviewing and using these data. The many social factors related to crime and a community's residential population which is used to calculate the Crime Rate must be considered when making statistical comparisons. A community may have a small residential population but a large moving population because of a substantial number of manufacturers, motels, etc., within its jurisdiction. The large moving population attracts criminal behavior that occurs within the small jurisdiction and must be reported by the law enforcement agency. The Crime Rate calculation does not compensate for a moving population. The statistics can make it appear that crimes are committed by community residents when this is not necessarily true.

Table 33
CRIME INDEX/CRIME RATE COMPARISON
1980/1981

COUNTY SHERIFFS' OFFICES, POLICE DEPARTMENTS, COLLEGES, UNIVERSITIES, AND SECRETARY OF STATE
(ALPHABETICAL BY COUNTY)

GEOGRAPHIC AREA	YEAR	POPULATION	RATE PER 100,000	TOTAL CRIME INDEX	MURDER & VOLUN. MANSLTR	FORCIBLE RAPE	ROBBERY	AGRVT. ASSAULT & BATTERY	BURGLARY BREAKING OR ENTERING	THEFT	MOTOR VEHICLE THEFT	ARSON
ADAMS COUNTY TOTAL	1981	71,622	3,927.6	2813	4	10	21	106	793	1773	81	25
	1980	71,463	4,521.2	3231	4	12	23	117	945	1980	96	54
PERCENT CHANGE		+.2	-13.1	-12.9	+.0	-16.7	-8.7	-9.4	-16.1	-10.5	-15.6	-53.7
ADAMS S.O.	1981	29,068	1,352.0	393	1	1	0	24	165	180	8	14
	1980	28,121	1,884.7	530	1	3	5	28	244	232	8	9
PERCENT CHANGE		+3.4	-28.3	-25.8	+.0	-66.7	-100.0	-14.3	-32.4	-22.4	+.0	+55.6
CAMP POINT	4 1981											
	1 1980	1,294	772.8	10	0	0	0	3	2	5	0	0
QUINCY	1981	42,554	5,686.9	2420	3	9	21	82	628	1593	73	11
	1980	42,048	6,399.8	2691	3	9	18	86	699	1743	88	45
PERCENT CHANGE		+1.2	-11.1	-10.1	+.0	+.0	+16.7	-4.7	-10.2	-8.6	-17.0	-75.6
ALEXANDER COUNTY TOTAL	1981	12,264	7,363.0	903	3	4	28	181	214	433	37	3
	1980	12,237	7,093.2	868	3	5	22	63	149	611	14	1
PERCENT CHANGE		+.2	+3.8	+4.0	+.0	-20.0	+27.3	+187.3	+43.6	-29.1	+164.3	+200.0
ALEXANDER S.O.	1981	6,333	2,194.9	139	2	0	5	12	55	54	11	0
	1980	6,296	1,191.2	75	0	1	1	7	13	53	0	0
PERCENT CHANGE		+.6	+84.3	+85.3	+.0	-100.0	+400.0	+71.4	+323.1	+1.9	+.0	+.0
CAIRO	1981	5,931	12,881.5	764	1	4	23	169	159	379	26	3
	1980	5,941	13,347.9	793	3	4	21	56	136	558	14	1
PERCENT CHANGE		-.2	-3.5	-3.7	-66.7	+.0	+9.5	+201.8	+16.9	-32.1	+85.7	+200.0
BOND COUNTY TOTAL	1981	16,307	889.2	145	0	0	0	6	50	83	5	1
	1980	16,012	1,636.3	262	0	2	1	2	83	156	16	2
PERCENT CHANGE		+1.8	-45.7	-44.7	+.0	-100.0	-100.0	+200.0	-39.8	-46.8	-68.8	-50.0
BOND S.O.	1981	11,036	516.5	57	0	0	0	0	32	23	2	0
	1980	10,803	1,147.8	124	0	0	0	1	65	55	2	1
PERCENT CHANGE		+2.2	-55.0	-54.0	+.0	+.0	+.0	-100.0	-50.8	-58.2	+.0	-100.0
GREENVILLE	1981	5,271	1,669.5	88	0	0	0	6	18	60	3	1
	1980	5,209	2,649.3	138	0	2	1	1	18	101	14	1
PERCENT CHANGE		+1.2	-37.0	-36.2	+.0	-100.0	-100.0	+500.0	+.0	-40.6	-78.6	+.0
BOONE COUNTY TOTAL	1981	28,630	5,780.6	1655	0	15	8	15	534	986	94	3
	1980	28,710	5,367.5	1541	0	14	19	32	506	867	95	8
PERCENT CHANGE		-.3	+7.7	+7.4	+.0	+7.1	-57.9	-53.1	+5.5	+13.7	-1.1	-62.5

1 ONE OR MORE MONTHS DATA MISSING 2 NO INDEX CRIMES 3 NO RETURN FROM AGENCY 4 REPORTED THRU OTHER AGENCY

Table 33—Cont'd.

GEOGRAPHIC AREA	COUNTY	YEAR	POPULATION	RATE PER 100,000	TOTAL CRIME INDEX	MURDER & VOLUN. MANSLTR	FORCIBLE RAPE	ROBBERY	AGRVT. ASSAULT & BATTERY	BURGLARY BREAKING OR ENTERING	THEFT	MOTOR VEHICLE THEFT	ARSON
BOONE S.O.		1981	13,454	3,983.9	536	0	8	1	4	237	262	21	3
		1980	13,495	3,875.5	523	0	8	4	9	239	232	30	1
	PERCENT CHANGE		-.3	+2.8	+2.5	+.0	+.0	-75.0	-55.6	-.8	+12.9	-30.0	+200.0
BELVIDERE		1981	15,176	7,373.5	1119	0	7	7	11	297	724	73	0
		1980	15,215	6,690.8	1018	0	6	15	23	267	635	65	7
	PERCENT CHANGE		-.3	+10.2	+9.9	+.0	+16.7	-53.3	-52.2	+11.2	+14.0	+12.3	-100.0
BROWN	COUNTY TOTAL	1981	5,411	924.0	50	1	0	0	3	12	33	0	1
		1980	5,416	997.0	54	0	0	0	4	13	34	3	0
	PERCENT CHANGE		-.1	-7.3	-7.4	+.0	+.0	+.0	-25.0	-7.7	-2.9	-100.0	+.0
BROWN S.O.		1 1981	3,225	589.1	19	1	0	0	2	0	15	0	1
		1980	3,238	648.5	21	0	0	0	4	2	13	2	0
MT. STERLING		1981	2,186	1,418.1	31	0	0	0	1	12	18	0	0
		1980	2,178	1,515.2	33	0	0	0	0	11	21	1	0
	PERCENT CHANGE		+.4	-6.4	-6.1	+.0	+.0	+.0	+.0	+9.1	-14.3	-100.0	+.0
BUREAU	COUNTY TOTAL	1981	39,259	1,541.0	605	3	3	3	23	89	434	42	8
		1980	39,143	1,798.5	704	1	3	9	38	96	491	49	17
	PERCENT CHANGE		+.3	-14.3	-14.1	+200.0	+.0	-66.7	-39.5	-7.3	-11.6	-14.3	-52.9
BUREAU		1981	24,222	1,808.3	438	2	3	2	10	64	320	30	7
		1980	24,107	1,949.6	470	1	3	4	16	62	336	33	15
	PERCENT CHANGE		+.5	-7.2	-6.8	+100.0	+.0	-50.0	-37.5	+3.2	-4.8	-9.1	-53.3
DEPUE		1 1981	1,873	480.5	9	0	0	0	6	0	1	2	0
		1 1980	1,864	321.9	6	0	0	0	4	1	1	0	0
PRINCETON		1981	7,342	844.5	62	1	0	1	2	18	34	5	1
		1980	7,324	1,201.5	88	0	0	4	2	9	64	8	1
	PERCENT CHANGE		+.2	-29.7	-29.5	+.0	+.0	-75.0	+.0	+100.0	-46.9	-37.5	+.0
SPRING VALLEY		1981	5,822	1,648.9	96	0	0	0	5	7	79	5	0
		1980	5,848	2,394.0	140	0	0	1	16	24	90	8	1
	PERCENT CHANGE		-.4	-31.1	-31.4	+.0	+.0	-100.0	-68.8	-70.8	-12.2	-37.5	-100.0
CALHOUN	COUNTY TOTAL	1981	5,867	562.5	33	0	0	0	1	14	18	0	0
		1980	5,823	566.7	33	0	0	0	0	6	24	2	1
	PERCENT CHANGE		+.8	-.7	+.0	+.0	+.0	+.0	+.0	+133.3	-25.0	-100.0	-100.0

1 ONE OR MORE MONTHS DATA MISSING 2 NO INDEX CRIMES 3 NO RETURN FROM AGENCY 4 REPORTED THRU OTHER AGENCY

Table 33—Cont'd.

GEOGRAPHIC AREA	COUNTY	YEAR	POPULATION	RATE PER 100,000	TOTAL CRIME INDEX	MURDER & VOLUN. MANSLTR	FORCIBLE RAPE	ROBBERY	AGRVT. ASSAULT & BATTERY	BURGLARY BREAKING OR ENTERING	THEFT	MOTOR VEHICLE THEFT	ARSON
CALHOUN S.O.		1981	5,867	562.5	33	0	0	0	1	14	18	0	0
		1980	5,823	566.7	33	0	0	0	0	6	24	2	1
	PERCENT CHANGE		+.8	-.7	+.0	+.0	+.0	+.0	+.0	+133.3	-25.0	-100.0	-100.0
CARROLL COUNTY TOTAL		1981	18,779	2,721.1	511	0	2	2	15	128	342	17	5
		1980	19,449	2,540.0	494	1	0	1	12	80	381	19	0
	PERCENT CHANGE		-3.4	+7.1	+3.4	-100.0	+.0	+100.0	+25.0	+60.0	-10.2	-10.5	+.0
CARROLL S.O.		1981	8,711	2,686.3	234	0	2	1	5	65	152	6	3
		1980	7,787	2,041.9	159	1	0	1	0	25	129	3	0
	PERCENT CHANGE		+11.9	+31.6	+47.2	-100.0	+.0	+.0	+.0	+160.0	+17.8	+100.0	+.0
CHADWICK		4 1981											
		3 1980	633										
LANARK		1981	1,483	337.2	5	0	0	0	0	3	2	0	0
		1980	1,501	599.6	9	0	0	0	2	2	4	1	0
	PERCENT CHANGE		-1.2	-43.8	-44.4	+.0	+.0	+.0	-100.0	+50.0	-50.0	-100.0	+.0
MILLEDGEVILLE		1 1981	1,209	330.9	4	0	0	0	0	2	2	0	0
		1 1980	1,222	900.2	11	0	0	0	1	4	6	0	0
MT CARROLL		1981	1,936	2,066.1	40	0	0	0	0	7	31	2	0
		1980	1,923	2,392.1	46	0	0	0	2	6	33	5	0
	PERCENT CHANGE		+.7	-13.6	-13.0	+.0	+.0	+.0	-100.0	+16.7	-6.1	-60.0	+.0
SAVANNA		1981	4,529	4,636.8	210	0	0	1	10	45	141	8	1
		1980	4,529	5,520.0	250	0	0	0	7	42	193	8	0
	PERCENT CHANGE		+.0	-16.0	-16.0	+.0	+.0	+.0	+42.9	+16.7	-26.9	+.0	+.0
SHANNON		4 1981											
		1 1980	935	1,069.5	10	0	0	0	0	0	10	0	0
THOMSON		1981	911	1,975.9	18	0	0	0	0	2	14	1	1
		1 1980	919	979.3	9	0	0	0	0	1	6	2	0
CASS COUNTY TOTAL		1981	15,084	2,260.7	341	0	0	1	11	41	280	8	0
		1980	14,996	3,440.9	516	0	0	3	26	60	411	15	1
	PERCENT CHANGE		+.6	-34.3	-33.9	+.0	+.0	-66.7	-57.7	-31.7	-31.9	-46.7	-100.0

1 ONE OR MORE MONTHS DATA MISSING 2 NO INDEX CRIMES 3 NO RETURN FROM AGENCY 4 REPORTED THRU OTHER AGENCY

Table 33—Cont'd.

GEOGRAPHIC AREA	COUNTY	YEAR	POPULATION	RATE PER 100,000	TOTAL CRIME INDEX	MURDER & VOLUN. MANSLTR	FORCIBLE RAPE	ROBBERY	AGRVT. ASSAULT & BATTERY	BURGLARY BREAKING OR ENTERING	THEFT	MOTOR VEHICLE THEFT	ARSON
CASS S O		1981	7,395	1,987.8	147	0	0	0	4	9	131	3	0
		1980	7,339	2,548.0	187	0	0	0	5	12	167	3	0
	PERCENT CHANGE		+.8	-22.0	-21.4	+.0	+.0	+.0	-20.0	-25.0	-21.6	+.0	+.0
ASHLAND		1 1981	1,351	74.0	1	0	0	0	0	1	0	0	0
		1 1980	1,344	.0	0	0	0	0	0	0	0	0	0
BEARDSTOWN		1 1981	6,338	3,045.1	193	0	0	1	7	31	149	5	0
		1980	6,313	5,211.5	329	0	0	3	21	48	244	12	1
CHAMPAIGN COUNTY TOTAL		1981	168,386	6,762.4	11387	6	91	218	708	2945	7063	291	65
		1980	167,104	6,816.1	11390	8	54	205	726	3146	6902	296	53
	PERCENT CHANGE		+.8	-.8	+.0	-25.0	+68.5	+6.3	-2.5	-6.4	+2.3	-1.7	+22.6
CHAMPAIGN S.O.		1981	49,780	2,601.4	1295	1	21	11	63	437	700	54	8
		1980	54,712	3,028.6	1657	3	13	15	88	649	813	64	12
	PERCENT CHANGE		-9.0	-14.1	-21.8	-66.7	+61.5	-26.7	-28.4	-32.7	-13.9	-15.6	-33.3
CHAMPAIGN		1981	58,133	9,849.8	5726	2	40	137	269	1587	3497	150	44
		1980	57,176	9,894.0	5657	3	27	130	365	1600	3357	148	27
	PERCENT CHANGE		+1.7	-.4	+1.2	-33.3	+48.1	+5.4	-26.3	-.8	+4.2	+1.4	+63.0
FISHER		1981	1,572	2,735.4	43	0	1	0	0	15	26	0	1
		4 1980											
MAHOMET		1981	1,520	4,934.2	75	0	0	1	7	15	50	2	0
		4 1980											
RANTOUL		1981	20,161	3,040.5	613	1	7	13	31	141	403	13	4
		1980	20,083	3,221.6	647	1	2	11	52	164	398	17	2
	PERCENT CHANGE		+.4	-5.6	-5.3	+.0	+250.0	+18.2	-40.4	-14.0	+1.3	-23.5	+100.0
THOMASBORO		1 1981	1,242	1,529.8	19	0	0	0	0	6	13	0	0
		3 1980	0										
URBANA		1981	35,978	6,959.8	2504	2	18	49	334	685	1351	58	7
		1980	35,133	6,384.3	2243	1	7	44	210	657	1265	47	12
	PERCENT CHANGE		+2.4	+9.0	+11.6	+100.0	+157.1	+11.4	+59.0	+4.3	+6.8	+23.4	-41.7

1 ONE OR MORE MONTHS DATA MISSING 2 NO INDEX CRIMES 3 NO RETURN FROM AGENCY 4 REPORTED THRU OTHER AGENCY

Table 33—Cont'd.

GEOGRAPHIC AREA	COUNTY	YEAR	POPULATION	RATE PER 100,000	TOTAL CRIME INDEX	MURDER & VOLUN. MANSLTR	FORCIBLE RAPE	ROBBERY	AGRVT. ASSAULT & BATTERY	BURGLARY BREAKING OR ENTERING	THEFT	MOTOR VEHICLE THEFT	ARSON
UNIVERSITY OF ILL.		1981	0	.0	1112	0	4	7	4	59	1023	14	1
		1980	0	.0	1186	0	5	5	11	76	1069	20	0
	PERCENT CHANGE		+.0	+.0	-6.2	+.0	-20.0	+40.0	-63.6	-22.4	-4.3	-30.0	+.0
CHRISTIAN COUNTY TOTAL		1981	36,371	1,484.7	540	1	2	2	11	62	454	5	3
		1980	35,719	2,304.1	823	0	0	4	20	186	584	29	0
	PERCENT CHANGE		+1.8	-35.6	-34.4	+.0	+.0	-50.0	-45.0	-66.7	-22.3	-82.8	+.0
CHRISTIAN S.O.		1981	17,354	985.4	171	0	0	1	0	0	170	0	0
		1980	18,390	1,604.1	295	0	0	1	8	53	225	8	0
	PERCENT CHANGE		-5.6	-38.6	-42.0	+.0	+.0	+.0	-100.0	-100.0	-24.4	-100.0	+.0
KINCAID		1 1981	1,591	565.7	9	0	0	0	0	4	5	0	0
		4 1980											
PANA		1981	6,040	2,731.8	165	0	0	0	0	0	164	1	0
		1980	6,030	3,150.9	190	0	0	0	3	1	181	5	0
	PERCENT CHANGE		+.2	-13.3	-13.2	+.0	+.0	+.0	-100.0	-100.0	-9.4	-80.0	+.0
TAYLORVILLE		1981	11,386	1,712.6	195	1	2	1	11	58	115	4	3
		1980	11,299	2,991.4	338	0	0	3	9	132	178	16	0
	PERCENT CHANGE		+.8	-42.7	-42.3	+.0	+.0	-66.7	+22.2	-56.1	-35.4	-75.0	+.0
CLARK COUNTY TOTAL		1981	16,932	1,187.1	201	0	1	0	12	46	138	4	0
		1980	16,921	1,371.1	232	0	0	0	6	69	150	5	2
	PERCENT CHANGE		+.1	-13.4	-13.4	+.0	+.0	+.0	+100.0	-33.3	-8.0	-20.0	-100.0
CLARK S.O.		1981	8,953	1,061.1	95	0	0	0	0	30	64	1	0
		1980	8,963	859.1	77	0	0	0	0	9	66	2	0
	PERCENT CHANGE		-.1	+23.5	+23.4	+.0	+.0	+.0	+.0	+233.3	-3.0	-50.0	+.0
CASEY		1981	3,026	1,817.6	55	0	1	0	6	11	35	2	0
		1980	3,013	3,783.6	114	0	0	0	4	57	49	3	1
	PERCENT CHANGE		+.4	-52.0	-51.8	+.0	+.0	+.0	+50.0	-80.7	-28.6	-33.3	-100.0
MARSHALL		1981	3,655	301.0	11	0	0	0	5	0	5	1	0
		1980	3,641	329.6	12	0	0	0	1	2	8	0	1
	PERCENT CHANGE		+.4	-8.7	-8.3	+.0	+.0	+.0	+400.0	-100.0	-37.5	+.0	-100.0
MARTINSVILLE		1981	1,298	3,081.7	40	0	0	0	1	5	34	0	0
		1980	1,304	2,223.9	29	0	0	0	1	1	27	0	0
	PERCENT CHANGE		-.5	+38.6	+37.9	+.0	+.0	+.0	+.0	+400.0	+25.9	+.0	+.0

1 ONE OR MORE MONTHS DATA MISSING 2 NO INDEX CRIMES 3 NO RETURN FROM AGENCY 4 REPORTED THRU OTHER AGENCY

Table 33—Cont'd.

GEOGRAPHIC AREA	YEAR	POPULATION	RATE PER 100,000	TOTAL CRIME INDEX	MURDER & VOLUN. MANSLTR	FORCIBLE RAPE	ROBBERY	AGRVT. ASSAULT & BATTERY	BURGLARY BREAKING OR ENTERING	THEFT	MOTOR VEHICLE THEFT	ARSON
CLAY COUNTY TOTAL	1981	15,283	2,015.3	308	1	0	0	7	85	195	14	6
	1980	15,296	1,843.6	282	0	0	1	9	58	193	12	9
PERCENT CHANGE		-.1	+9.3	+9.2	+.0	+.0	-100.0	-22.2	+46.6	+1.0	+16.7	-33.3
CLAY S.O.	1981	9,904	1,918.4	190	1	0	0	6	66	100	11	6
	1980	9,906	1,605.1	159	0	0	0	9	43	91	9	7
PERCENT CHANGE		+.0	+19.5	+19.5	+.0	+.0	+.0	-33.3	+53.5	+9.9	+22.2	-14.3
FLORA	1981	5,379	2,193.7	118	0	0	0	1	19	95	3	0
	1980	5,390	2,282.0	123	0	0	1	0	15	102	3	2
PERCENT CHANGE		-.2	-3.9	-4.1	+.0	+.0	-100.0	+.0	+26.7	-6.9	+.0	-100.0
CLINTON COUNTY TOTAL	1981	29,318	695.8	204	0	0	0	1	63	117	20	3
	1980	28,759	618.9	178	0	2	0	6	50	108	11	1
PERCENT CHANGE		+1.9	+12.4	+14.6	+.0	-100.0	+.0	-83.3	+26.0	+8.3	+81.8	+200.0
CLINTON SO	1981	15,647	402.6	63	0	0	0	1	40	16	5	1
	1980	15,122	224.8	34	0	1	0	3	20	6	3	1
PERCENT CHANGE		+3.5	+79.1	+85.3	+.0	-100.0	+.0	-66.7	+100.0	+166.7	+66.7	+.0
ALBERS	1 1981	668	1,047.9	7	0	0	0	0	7	0	0	0
	1 1980	668	449.1	3	0	0	0	0	2	1	0	0
BECKEMEYER	1 1981	1,119	89.4	1	0	0	0	0	0	0	1	0
	1 1980	1,113	179.7	2	0	0	0	0	0	2	0	0
BREESE	1981	3,516	682.6	24	0	0	0	0	3	19	2	0
	1980	3,518	795.9	28	0	0	0	2	3	23	0	0
PERCENT CHANGE		-.1	-14.2	-14.3	+.0	+.0	+.0	-100.0	+.0	-17.4	+.0	+.0
CARLYLE	1 1981	3,388	1,151.1	39	0	0	0	0	3	29	7	0
	1980	3,386	945.1	32	0	1	0	0	9	19	3	0
NEW BADEN	1981	2,476	1,211.6	30	0	0	0	0	5	22	3	0
	1980	2,445	1,186.1	29	0	0	0	0	11	16	2	0
PERCENT CHANGE		+1.3	+2.1	+3.4	+.0	+.0	+.0	+.0	-54.5	+37.5	+50.0	+.0
TRENTON	1981	2,504	1,597.4	40	0	0	0	0	5	31	2	2
	1980	2,507	1,994.4	50	0	0	0	1	5	41	3	0
PERCENT CHANGE		-.1	-19.9	-20.0	+.0	+.0	+.0	-100.0	+.0	-24.4	-33.3	+.0

1 ONE OR MORE MONTHS DATA MISSING 2 NO INDEX CRIMES 3 NO RETURN FROM AGENCY 4 REPORTED THRU OTHER AGENCY

Table 33—Cont'd.

GEOGRAPHIC AREA	YEAR	POPULATION	RATE PER 100,000	TOTAL CRIME INDEX	MURDER & VOLUN. MANSLTR	FORCIBLE RAPE	ROBBERY	AGRVT. ASSAULT & BATTERY	BURGLARY BREAKING OR ENTERING	THEFT	MOTOR VEHICLE THEFT	ARSON
COLES COUNTY TOTAL	1981	52,992	2,492.8	1321	1	3	14	52	320	884	37	10
	1980	52,328	2,589.4	1355	2	9	12	52	340	877	59	4
PERCENT CHANGE		+1.3	-3.7	-2.5	-50.0	-66.7	+16.7	+.0	-5.9	+.8	-37.3	+150.0
COLES S O	1981	14,582	2,160.2	315	1	0	2	16	86	202	4	4
	1980	13,780	2,191.6	302	1	2	3	17	87	175	13	4
PERCENT CHANGE		+5.8	-1.4	+4.3	+.0	-100.0	-33.3	-5.9	-1.1	+15.4	-69.2	+.0
CHARLESTON	1981	19,355	2,474.8	479	0	2	7	34	137	284	11	4
	1980	19,473	2,942.5	573	0	3	3	33	153	368	13	0
PERCENT CHANGE		-.6	-15.9	-16.4	+.0	-33.3	+133.3	+3.0	-10.5	-22.8	-15.4	+.0
MATTOON	1981	19,055	1,647.9	314	0	0	3	1	90	199	19	2
	1980	19,075	1,494.1	285	1	2	5	1	84	164	28	0
PERCENT CHANGE		-.1	+10.3	+10.2	-100.0	-100.0	-40.0	+.0	+7.1	+21.3	-32.1	+.0
EASTERN ILL. UNIV.	1981	0	.0	213	0	1	2	1	7	199	3	0
	1980	0	.0	195	0	2	1	1	16	170	5	0
PERCENT CHANGE		+.0	+.0	+9.2	+.0	-50.0	+100.0	+.0	-56.3	+17.1	-40.0	+.0
COOK COUNTY TOTAL	1981	5,279,096	5,598.7	295559	960	1562	18941	10997	57882	157646	44565	3006
	1980	5,249,299	6,037.8	316940	950	1725	19053	13820	63316	172221	43109	2746
PERCENT CHANGE		+.6	-7.3	-6.8	1.1	-9.4	-.6	-20.4	-8.6	-8.5	+3.4	+9.5
COOK S.O.	1981	134,558	4,414.5	5940	6	37	77	235	1893	3050	577	65
	1980	135,264	4,567.4	6178	5	32	88	239	1869	3254	631	60
PERCENT CHANGE		-.5	-3.3	-3.9	+20.0	+15.6	-12.5	-1.7	+1.3	-6.3	-8.6	+8.3
ALSIP	1981	17,134	6,449.2	1105	1	0	17	30	281	634	126	16
	1980	17,083	6,164.0	1053	0	3	17	21	306	537	156	13
PERCENT CHANGE		+.3	+4.6	+4.9	+.0	-100.0	+.0	+42.9	-8.2	+18.1	-19.2	+23.1
ARLINGTON HEIGHTS	1981	66,116	4,257.7	2815	3	5	15	55	635	1918	159	25
	1980	66,664	3,657.1	2438	0	8	18	49	649	1565	122	27
PERCENT CHANGE		-.8	+16.4	+15.5	+.0	-37.5	-16.7	+12.2	-2.2	+22.6	+30.3	-7.4
BARRINGTON HILLS	1981	3,631	2,478.7	90	0	0	0	3	34	47	4	2
	1980	3,628	3,169.8	115	0	2	2	2	57	48	3	1
PERCENT CHANGE		+.1	-21.8	-21.7	+.0	-100.0	-100.0	+50.0	-40.4	-2.1	+33.3	+100.0
EARRINGTON-BACOG	1981	9,029	6,346.2	573	0	0	3	12	140	376	29	13
	1980	8,932	9,303.6	831	0	2	11	24	172	561	51	10
PERCENT CHANGE		+1.1	-31.8	-31.0	+.0	-100.0	-72.7	-50.0	-18.6	-33.0	-43.1	+30.0

1 ONE OR MORE MONTHS DATA MISSING 2 NO INDEX CRIMES 3 NO RETURN FROM AGENCY 4 REPORTED THRU OTHER AGENCY

Table 33—Cont'd.

GEOGRAPHIC AREA	COUNTY	YEAR	POPULATION	RATE PER 100,000	TOTAL CRIME INDEX	MURDER & VOLUN. MANSLTR	FORCIBLE RAPE	ROBBERY	AGRVT. ASSAULT & BATTERY	BURGLARY BREAKING OR ENTERING	THEFT	MOTOR VEHICLE THEFT	ARSON
BARTLETT		1981	13,254	3,448.0	457	0	8	0	32	129	265	17	6
		1980	13,161	2,993.7	394	0	1	3	16	113	227	32	2
	PERCENT CHANGE		+.7	+15.2	+16.0	+.0	+700.0	-100.0	+100.0	+14.2	+16.7	-46.9	+200.0
BEDFORD PARK		1981	988	5,060.7	50	0	0	0	1	11	35	3	0
		1980	2,060	1,990.3	41	0	0	0	0	2	34	5	0
	PERCENT CHANGE		-52.0	+154.3	+22.0	+.0	+.0	+.0	+.0	+450.0	+2.9	-40.0	+.0
BELLWOOD		1981	19,811	5,724.1	1134	2	3	41	67	226	663	127	5
		1980	19,812	5,360.4	1062	0	4	45	51	229	637	95	1
	PERCENT CHANGE		+.0	+6.8	+6.8	+.0	-25.0	-8.9	+31.4	-1.3	+4.1	+33.7	+400.0
BERKELEY		1981	5,467	1,536.5	84	0	0	0	3	30	44	7	0
		1980	5,467	1,042.6	57	0	0	0	1	23	29	4	0
	PERCENT CHANGE		+.0	+47.4	+47.4	+.0	+.0	+.0	+200.0	+30.4	+51.7	+75.0	+.0
BERWYN		1981	46,849	3,961.7	1856	1	5	81	38	508	980	236	7
		1980	46,793	3,648.0	1707	6	5	39	21	583	716	335	2
	PERCENT CHANGE		+.1	+8.6	+8.7	-83.3	+.0	+107.7	+81.0	-12.9	+36.9	-29.6	+250.0
BLUE ISLAND		1981	21,855	5,870.5	1283	0	2	32	41	318	684	202	4
		1980	21,701	5,667.9	1230	2	4	37	29	345	596	208	9
	PERCENT CHANGE		+.7	+3.6	+4.3	-100.0	-50.0	-13.5	+41.4	-7.8	+14.8	-2.9	-55.6
BRIDGEVIEW		1981	14,155	6,096.8	863	0	0	10	27	146	624	47	9
		1980	14,059	6,543.9	920	0	0	17	19	191	610	72	11
	PERCENT CHANGE		+.7	-6.8	-6.2	+.0	+.0	-41.2	+42.1	-23.6	+2.3	-34.7	-18.2
BROADVIEW		1981	8,618	4,757.5	410	0	0	18	15	77	245	55	0
		1980	8,630	5,307.1	458	1	2	18	14	100	260	61	2
	PERCENT CHANGE		-.1	-10.4	-10.5	-100.0	-100.0	+.0	+7.1	-23.0	-5.8	-9.8	-100.0
BROOKFIELD		1981	19,395	1,557.1	302	0	1	3	4	73	200	19	2
		1980	19,237	1,913.0	368	0	0	2	7	77	238	43	1
	PERCENT CHANGE		+.8	-18.6	-17.9	+.0	+.0	+50.0	-42.9	-5.2	-16.0	-55.8	+100.0
BUFFALO GROVE		1981	22,230	3,297.3	733	0	3	6	16	129	546	28	5
		1980	22,138	3,053.6	676	0	2	3	10	117	522	18	4
	PERCENT CHANGE		+.4	+8.0	+8.4	+.0	+50.0	+100.0	+60.0	+10.3	+4.6	+55.6	+25.0
BURBANK		1981	28,462	4,188.0	1192	1	2	25	42	375	639	98	10
		1980	28,354	4,486.1	1272	1	4	26	57	367	713	94	10
	PERCENT CHANGE		+.4	-6.6	-6.3	+.0	-50.0	-3.8	-26.3	+2.2	-10.4	+4.3	+.0

1 ONE OR MORE MONTHS DATA MISSING 2 NO INDEX CRIMES 3 NO RETURN FROM AGENCY 4 REPORTED THRU OTHER AGENCY

Table 33—Cont'd.

GEOGRAPHIC AREA	COUNTY	YEAR	POPULATION	RATE PER 100,000	TOTAL CRIME INDEX	MURDER & VOLUN. MANSLTR	FORCIBLE RAPE	ROBBERY	AGRVT. ASSAULT & BATTERY	BURGLARY BREAKING OR ENTERING	THEFT	MOTOR VEHICLE THEFT	ARSON
BURNHAM		1981	4,030	3,275.4	132	1	0	3	4	36	59	28	1
		1980	4,039	3,689.0	149	0	0	4	2	46	63	30	4
	PERCENT CHANGE		-.2	-11.2	-11.4	+.0	+.0	-25.0	+100.0	-21.7	-6.3	-6.7	-75.0
CALUMET CITY		1981	39,697	8,171.9	3244	0	6	88	57	611	1618	861	3
		1980	39,079	8,702.9	3401	5	12	102	61	701	1686	833	1
	PERCENT CHANGE		+1.6	-6.1	-4.6	-100.0	-50.0	-13.7	-6.6	-12.8	-4.0	+3.4	+200.0
CALUMET PARK		1981	8,788	6,827.5	600	0	6	41	24	141	299	83	6
		1980	8,712	7,277.3	634	2	2	46	34	130	333	81	6
	PERCENT CHANGE		+.9	-6.2	-5.4	-100.0	+200.0	-10.9	-29.4	+8.5	-10.2	+2.5	+.0
CHICAGO		1981	3,005,072	5,936.3	175495	877	1255	16118	7359	30112	88197	29398	2179
		1980	2,986,430	6,640.4	198312	863	1329	16261	10205	34288	102873	30577	1916
	PERCENT CHANGE		+.6	-10.6	-11.5	+1.6	-5.6	-.9	-27.9	-12.2	-14.3	-3.9	+13.7
CHICAGO HEIGHTS		1981	37,026	8,818.1	3265	3	20	203	252	1083	1271	406	27
		1980	36,888	8,726.4	3219	5	18	216	333	1002	1169	448	28
	PERCENT CHANGE		+.4	+1.1	+1.4	-40.0	+11.1	-6.0	-24.3	+8.1	+8.7	-9.4	-3.6
CHICAGO RIDGE		1981	13,473	5,381.1	725	0	2	2	23	191	410	93	4
		1980	13,463	4,367.5	588	0	0	8	8	209	304	58	1
	PERCENT CHANGE		+.1	+23.2	+23.3	+.0	+.0	-75.0	+187.5	-8.6	+34.9	+60.3	+300.0
CICERO		1981	61,232	6,272.9	3841	3	13	176	177	1114	1431	869	58
		1980	61,233	5,511.7	3375	4	18	175	161	976	1261	746	34
	PERCENT CHANGE		+.0	+13.8	+13.8	-25.0	-27.8	+.6	+9.9	+14.1	+13.5	+16.5	+70.6
COUNTRY CLUB HILLS		1981	14,676	2,650.6	389	0	1	3	11	89	256	28	1
		1980	14,626	2,386.2	349	0	1	4	7	82	228	21	6
	PERCENT CHANGE		+.3	+11.1	+11.5	+.0	+.0	-25.0	+57.1	+8.5	+12.3	+33.3	-83.3
COUNTRYSIDE		1981	6,538	8,595.9	562	0	0	8	6	74	398	74	2
		1980	6,509	8,680.3	565	1	2	6	9	99	388	58	2
	PERCENT CHANGE		+.4	-1.0	-.5	-100.0	-100.0	+33.3	-33.3	-25.3	+2.6	+27.6	+.0
CRESTWOOD		1981	10,852	2,183.9	237	0	1	6	8	55	108	59	0
		1980	10,688	2,816.2	301	1	0	10	4	58	169	58	1
	PERCENT CHANGE		+1.5	-22.5	-21.3	-100.0	+.0	-40.0	+100.0	-5.2	-36.1	+1.7	-100.0
DESPLAINES		1981	53,568	4,172.3	2235	3	4	18	52	485	1483	172	18
		1980	53,479	4,635.5	2479	1	3	42	64	585	1595	158	31
	PERCENT CHANGE		+.2	-10.0	-9.8	+200.0	+33.3	-57.1	-18.8	-17.1	-7.0	+8.9	-41.9

1 ONE OR MORE MONTHS DATA MISSING 2 NO INDEX CRIMES 3 NO RETURN FROM AGENCY 4 REPORTED THRU OTHER AGENCY

Table 33—Cont'd.

GEOGRAPHIC AREA	COUNTY	YEAR	POPULATION	RATE PER 100,000	TOTAL CRIME INDEX	MURDER & VOLUN. MANSLTR	FORCIBLE RAPE	ROBBERY	AGRVT. ASSAULT & BATTERY	BURGLARY BREAKING OR ENTERING	THEFT	MOTOR VEHICLE THEFT	ARSON
DIXMOOR		1981	4,175	12,263.4	512	1	2	37	24	196	192	59	1
		1980	4,118	9,106.4	375	3	5	15	33	138	147	32	2
	PERCENT CHANGE		+1.4	+35.0	+37.0	-66.7	-60.0	+146.7	-27.3	+42.0	+30.6	+84.4	-50.0
DOLTON		1981	24,766	5,564.1	1378	0	7	37	22	328	770	202	12
		1980	24,653	5,731.6	1413	0	1	36	21	333	753	260	9
	PERCENT CHANGE		+.5	-2.9	-2.5	+.0	+600.0	+2.8	+4.8	-1.5	+2.3	-22.3	+33.3
E CHICAGO HEIGHTS		1981	5,347	4,956.1	265	1	0	6	21	95	117	25	0
		1980	5,398	5,001.9	270	2	0	13	28	109	85	33	0
	PERCENT CHANGE		-.9	-.9	-1.9	-50.0	+.0	-53.8	-25.0	-12.8	+37.6	-24.2	+.0
EAST HAZELCREST		1981	1,362	11,306.9	154	1	0	2	5	46	64	34	2
		1980	1,348	9,569.7	129	0	2	4	7	18	71	25	2
	PERCENT CHANGE		+1.0	+18.2	+19.4	+.0	-100.0	-50.0	-28.6	+155.6	-9.9	+36.0	+.0
ELK GROVE VILLAGE		1981	28,907	4,870.8	1408	0	4	20	47	373	861	96	7
		1980	28,815	6,340.4	1827	0	1	7	43	523	1135	108	10
	PERCENT CHANGE		+.3	-23.2	-22.9	+.0	+300.0	+185.7	+9.3	-28.7	-24.1	-11.1	-30.0
ELMWOOD PARK		1981	24,016	2,473.4	594	0	0	8	26	238	193	129	0
		1980	23,840	1,573.0	375	1	1	8	21	103	124	115	2
	PERCENT CHANGE		+.7	+57.2	+58.4	-100.0	-100.0	+.0	+23.8	+131.1	+55.6	+12.2	-100.0
EVANSTON		1981	73,706	8,434.9	6217	5	17	196	227	1747	3637	351	37
		1980	73,278	8,473.2	6209	4	20	192	227	1927	3548	268	23
	PERCENT CHANGE		+.6	-.5	+.1	+25.0	-15.0	+2.1	+.0	-9.3	+2.5	+31.0	+60.9
EVERGREEN PARK		1981	22,260	7,250.7	1614	1	0	40	11	160	1253	149	0
		1980	22,127	8,302.1	1837	0	4	40	18	193	1408	166	8
	PERCENT CHANGE		+.6	-12.7	-12.1	+.0	-100.0	+.0	-38.9	-17.1	-11.0	-10.2	-100.0
FLOSSMOOR		1981	8,423	2,410.1	203	0	0	1	0	45	143	14	0
		1980	8,398	3,500.8	294	0	0	5	1	60	209	17	2
	PERCENT CHANGE		+.3	-31.2	-31.0	+.0	+.0	-80.0	-100.0	-25.0	-31.6	-17.6	-100.0
FOREST PARK		1981	15,177	5,989.3	909	0	1	53	0	190	574	86	5
		1980	15,133	5,907.6	894	2	0	40	0	165	603	77	7
	PERCENT CHANGE		+.3	+1.4	+1.7	-100.0	+.0	+32.5	+.0	+15.2	-4.8	+11.7	-28.6
FOREST VIEW		1981	764	6,151.8	47	0	0	1	1	1	40	4	0
		1980	760	6,578.9	50	0	0	5	1	2	31	11	0
	PERCENT CHANGE		+.5	-6.5	-6.0	+.0	+.0	-80.0	+.0	-50.0	+29.0	-63.6	+.0

1 ONE OR MORE MONTHS DATA MISSING 2 NO INDEX CRIMES 3 NO RETURN FROM AGENCY 4 REPORTED THRU OTHER AGENCY

Table 33—Cont'd.

GEOGRAPHIC AREA	COUNTY	YEAR	POPULATION	RATE PER 100,000	TOTAL CRIME INDEX	MURDER & VOLUN. MANSLTR	FORCIBLE RAPE	ROBBERY	AGRVT. ASSAULT & BATTERY	BURGLARY BREAKING OR ENTERING	THEFT	MOTOR VEHICLE THEFT	ARSON
FRANKLIN PARK		1981	17,507	7,379.9	1292	0	0	17	53	256	848	105	13
		1980	17,554	7,531.0	1322	0	2	18	35	287	869	103	8
	PERCENT CHANGE		-.3	-2.0	-2.3	+.0	-100.0	-5.6	+51.4	-10.8	-2.4	+1.9	+62.5
GLENCOE		1981	9,200	3,369.6	310	0	0	1	4	36	259	8	2
		1980	9,162	3,339.9	306	0	0	0	4	76	213	12	1
	PERCENT CHANGE		+.4	+.9	+1.3	+.0	+.0	+.0	+.0	-52.6	+21.6	-33.3	+100.0
GLENVIEW		1981	32,060	2,660.6	853	0	1	4	12	193	600	34	9
		1980	30,322	2,958.2	897	0	0	3	9	164	661	42	18
	PERCENT CHANGE		+5.7	-10.1	-4.9	+.0	+.0	+33.3	+33.3	+17.7	-9.2	-19.0	-50.0
GLENWOOD		1981	10,538	4,298.7	453	0	0	4	18	72	290	66	3
		1980	10,425	4,872.9	508	0	0	4	41	106	298	55	4
	PERCENT CHANGE		+1.1	-11.8	-10.8	+.0	+.0	+.0	-56.1	-32.1	-2.7	+20.0	-25.0
GOLF		1981	482	4,356.8	21	0	0	0	1	5	15	0	0
		1 1980	516	1,938.0	10	0	0	0	0	3	6	1	0
HANOVER PARK		1981	28,850	4,537.3	1309	3	5	12	46	374	812	50	7
		1980	28,790	4,633.6	1334	0	3	10	56	326	874	47	18
	PERCENT CHANGE		+.2	-2.1	-1.9	+.0	+66.7	+20.0	-17.9	+14.7	-7.1	+6.4	-61.1
HARVEY		1981	35,810	14,705.3	5266	4	26	310	188	1487	2240	942	69
		1980	35,359	13,306.4	4705	10	42	313	133	1383	1933	836	55
	PERCENT CHANGE		+1.3	+11.0	+12.0	-60.0	-38.1	-1.0	+41.4	+7.5	+15.9	+12.7	+25.5
HARWOOD HEIGHTS		1981	8,228	3,646.1	300	1	1	4	13	83	162	35	1
		1980	8,229	4,715.0	388	0	4	3	11	109	223	38	0
	PERCENT CHANGE		+.0	-22.7	-22.7	+.0	-75.0	+33.3	+18.2	-23.9	-27.4	-7.9	+.0
HAZEL CREST		1981	13,973	4,122.2	576	0	2	14	11	128	347	68	6
		1980	13,960	3,832.4	535	0	2	8	14	171	286	50	4
	PERCENT CHANGE		+.1	+7.6	+7.7	+.0	+.0	+75.0	-21.4	-25.1	+21.3	+36.0	+50.0
HICKORY HILLS		1981	13,778	3,157.2	435	0	1	6	15	100	263	44	6
		1980	13,764	3,538.2	487	0	0	4	18	143	284	37	1
	PERCENT CHANGE		+.1	-10.8	-10.7	+.0	+.0	+50.0	-16.7	-30.1	-7.4	+18.9	+500.0
HILLSIDE		1981	8,279	10,194.5	844	0	0	22	9	174	518	118	3
		1980	8,263	8,665.1	716	0	0	12	11	158	447	83	5
	PERCENT CHANGE		+.2	+17.7	+17.9	+.0	+.0	+83.3	-18.2	+10.1	+15.9	+42.2	-40.0

1 ONE OR MORE MONTHS DATA MISSING 2 NO INDEX CRIMES 3 NO RETURN FROM AGENCY 4 REPORTED THRU OTHER AGENCY

Table 33—Cont'd.

GEOGRAPHIC AREA	COUNTY	YEAR	POPULATION	RATE PER 100,000	TOTAL CRIME INDEX	MURDER & VOLUN. MANSLTR	FORCIBLE RAPE	ROBBERY	AGRVT. ASSAULT & BATTERY	BURGLARY BREAKING OR ENTERING	THEFT	MOTOR VEHICLE THEFT	ARSON
HODGKINS		1981	2,005	2,593.5	52	0	0	0	1	5	27	19	0
		1980	1,972	1,673.4	33	0	0	0	0	1	24	8	0
	PERCENT CHANGE		+1.7	+55.0	+57.6	+.0	+.0	+.0	+.0	+400.0	+12.5	+137.5	+.0
HOFFMAN ESTATES		1981	37,272	3,605.9	1344	0	1	9	26	307	912	71	18
		1980	38,107	3,629.3	1383	1	2	10	21	418	849	70	12
	PERCENT CHANGE		-2.2	-.6	-2.8	-100.0	-50.0	-10.0	+23.8	-26.6	+7.4	+1.4	+50.0
HOMETOWN		1981	5,324	1,427.5	76	0	0	1	4	11	56	4	0
		1980	5,297	679.6	36	0	0	0	1	10	15	10	0
	PERCENT CHANGE		+.5	+110.1	+111.1	+.0	+.0	+.0	+300.0	+10.0	+273.3	-60.0	+.0
HOMEWOOD		1981	19,724	5,693.6	1123	0	0	6	17	188	744	167	1
		1980	19,639	5,611.3	1102	1	1	9	11	178	746	151	5
	PERCENT CHANGE		+.4	+1.5	+1.9	-100.0	-100.0	-33.3	+54.5	+5.6	-.3	+10.6	-80.0
INDIAN HEAD PARK		1981	2,915	3,876.5	113	0	0	1	2	29	68	13	0
		1980	2,841	4,153.5	118	0	0	1	1	29	77	10	0
	PERCENT CHANGE		+2.6	-6.7	-4.2	+.0	+.0	+.0	+100.0	+.0	-11.7	+30.0	+.0
JUSTICE		1981	10,552	5,155.4	544	0	5	7	50	147	252	76	7
		1980	10,517	5,467.3	575	1	5	13	29	155	294	72	6
	PERCENT CHANGE		+.3	-5.7	-5.4	-100.0	+.0	-46.2	+72.4	-5.2	-14.3	+5.6	+16.7
KENILWORTH		1981	2,708	2,104.9	57	0	0	0	0	14	39	4	0
		1980	2,702	2,997.8	81	0	0	0	0	20	61	0	0
	PERCENT CHANGE		+.2	-29.8	-29.6	+.0	+.0	+.0	+.0	-30.0	-36.1	+.0	+.0
LAGRANGE		1981	15,445	4,739.4	732	2	1	9	16	218	438	41	7
		1980	15,349	4,528.0	695	0	2	17	25	156	450	35	10
	PERCENT CHANGE		+.6	+4.7	+5.3	+.0	-50.0	-47.1	-36.0	+39.7	-2.7	+17.1	-30.0
LAGRANGE PARK		1981	13,359	1,317.5	176	0	0	1	0	42	132	1	0
		1980	13,418	1,430.9	192	0	0	3	1	57	125	5	1
	PERCENT CHANGE		-.4	-7.9	-8.3	+.0	+.0	-66.7	-100.0	-26.3	+5.6	-60.0	-100.0
LANSING		1981	29,039	4,373.4	1270	0	5	15	32	257	703	247	11
		1980	28,966	4,781.5	1385	1	3	22	19	261	764	307	8
	PERCENT CHANGE		+.3	-8.5	-8.3	-100.0	+66.7	-31.8	+68.4	-1.5	-8.0	-19.5	+37.5
LEMONT		1981	5,640	3,546.1	200	1	0	3	10	26	148	12	0
		1980	5,638	3,494.1	197	0	0	1	3	39	141	13	0
	PERCENT CHANGE		+.0	+1.5	+1.5	+.0	+.0	+200.0	+233.3	-33.3	+5.0	-7.7	+.0

1 ONE OR MORE MONTHS DATA MISSING 2 NO INDEX CRIMES 3 NO RETURN FROM AGENCY 4 REPORTED THRU OTHER AGENCY

Table 33—Cont'd.

GEOGRAPHIC AREA	COUNTY	YEAR	POPULATION	RATE PER 100,000	TOTAL CRIME INDEX	MURDER & VOLUN. MANSLTR	FORCIBLE RAPE	ROBBERY	AGRVT. ASSAULT & BATTERY	BURGLARY BREAKING OR ENTERING	THEFT	MOTOR VEHICLE THEFT	ARSON
LINCOLNWOOD		1981	11,921	3,363.8	401	0	0	11	7	78	260	44	1
		1980	11,850	3,012.7	357	0	0	10	7	80	215	43	2
	PERCENT CHANGE		+.6	+11.7	+12.3	+.0	+.0	+10.0	+.0	-2.5	+20.9	+2.3	-50.0
LYNWOOD		1981	4,195	5,363.5	225	0	0	2	3	60	117	42	1
		1980	4,161	4,926.7	205	0	1	2	8	51	110	31	2
	PERCENT CHANGE		+.8	+8.9	+9.8	+.0	-100.0	+.0	-62.5	+17.6	+6.4	+35.5	-50.0
LYONS		1981	9,925	4,997.5	496	1	2	18	10	153	270	38	4
		1980	9,888	5,997.2	593	2	5	20	9	217	266	69	5
	PERCENT CHANGE		+.4	-16.7	-16.4	-50.0	-60.0	-10.0	+11.1	-29.5	+1.5	-44.9	-20.0
MARKHAM		1981	15,172	9,398.9	1426	1	4	92	79	651	514	79	6
		1980	14,852	10,672.0	1585	0	9	67	92	664	632	111	10
	PERCENT CHANGE		+2.2	-11.9	-10.0	+.0	-55.6	+37.3	-14.1	-2.0	-18.7	-28.8	-40.0
MATTESON		1981	10,223	11,347.0	1160	0	0	10	17	67	906	158	2
		1980	10,177	11,830.6	1204	0	0	9	11	77	909	195	3
	PERCENT CHANGE		+.5	-4.1	-3.7	+.0	+.0	+11.1	+54.5	-13.0	-.3	-19.0	-33.3
MAYWOOD		1981	27,998	8,208.0	2298	1	8	143	157	652	1114	201	22
		1980	27,978	7,470.2	2090	2	23	107	154	631	964	193	16
	PERCENT CHANGE		+.1	+10.0	+10.0	-50.0	-65.2	+33.6	+1.9	+3.3	+15.6	+4.1	+37.5
MCCOOK		1981	303	22,442.2	68	0	0	0	2	3	30	33	0
		1980	288	41,666.7	120	0	1	1	4	3	66	45	0
	PERCENT CHANGE		+5.2	-46.1	-43.3	+.0	-100.0	-100.0	-50.0	+.0	-54.5	-26.7	+.0
MELROSE PARK		1981	20,735	5,449.7	1130	3	0	16	7	155	757	189	3
		1980	20,460	4,569.9	935	2	0	11	8	100	620	189	5
	PERCENT CHANGE		+1.3	+19.3	+20.9	+50.0	+.0	+45.5	-12.5	+55.0	+22.1	+.0	-40.0
MERRIONETTE PARK		1981	2,054	3,310.6	68	0	0	0	4	33	24	7	0
		1980	2,047	3,224.2	66	0	0	0	3	22	38	3	0
	PERCENT CHANGE		+.3	+2.7	+3.0	+.0	+.0	+.0	+33.3	+50.0	-36.8	+133.3	+.0
MIDLOTHIAN		1981	14,274	7,916.5	1130	0	1	7	220	190	632	72	8
		1980	14,174	7,739.5	1097	0	4	17	161	199	620	90	6
	PERCENT CHANGE		+.7	+2.3	+3.0	+.0	-75.0	-58.8	+36.6	-4.5	+1.9	-20.0	+33.3
MORTON GROVE		1981	23,747	3,368.8	800	0	1	13	21	212	516	32	5
		1980	23,749	3,284.3	780	0	1	11	18	227	475	44	4
	PERCENT CHANGE		+.0	+2.6	+2.6	+.0	+.0	+18.2	+16.7	-6.6	+8.6	-27.3	+25.0

1 ONE OR MORE MONTHS DATA MISSING 2 NO INDEX CRIMES 3 NO RETURN FROM AGENCY 4 REPORTED THRU OTHER AGENCY

Table 33—Cont'd.

GEOGRAPHIC AREA	COUNTY	YEAR	POPULATION	RATE PER 100,000	TOTAL CRIME INDEX	MURDER & VOLUN. MANSLTR	FORCIBLE RAPE	ROBBERY	AGRVT. ASSAULT & BATTERY	BURGLARY BREAKING OR ENTERING	THEFT	MOTOR VEHICLE THEFT	ARSON
MT PROSPECT		1981	52,634	4,706.1	2477	0	6	16	71	542	1694	138	10
		1980	51,317	4,811.3	2469	1	5	23	51	469	1750	157	13
	PERCENT CHANGE		+2.6	-2.2	+.3	-100.0	+20.0	-30.4	+39.2	+15.6	-3.2	-12.1	-23.1
NILES		1981	30,363	2,766.5	840	2	2	16	5	148	559	108	0
		1980	30,269	2,474.5	749	0	0	8	4	138	477	122	0
	PERCENT CHANGE		+.3	+11.8	+12.1	+.0	+.0	+100.0	+25.0	+7.2	+17.2	-11.5	+.0
NORRIDGE		1981	16,483	5,417.7	893	0	0	13	14	133	615	118	0
		1980	16,458	6,051.8	996	0	1	16	16	195	656	111	1
	PERCENT CHANGE		+.2	-10.5	-10.3	+.0	-100.0	-18.8	-12.5	-31.8	-6.3	+6.3	-100.0
NORTH RIVERSIDE		1981	6,764	27,173.3	1838	0	0	22	2	85	1541	186	2
		1980	6,771	24,560.6	1663	0	0	20	5	86	1376	174	2
	PERCENT CHANGE		-.1	+10.6	+10.5	+.0	+.0	+10.0	-60.0	-1.2	+12.0	+6.9	+.0
NORTHBROOK		1 1981	30,778	3,593.5	1106	0	0	6	12	218	801	64	5
		1980	29,990	4,308.1	1292	0	0	8	11	219	988	58	8
NORTHFIELD		1981	5,807	2,720.9	158	0	0	0	4	34	113	7	0
		1980	5,772	2,234.9	129	0	0	0	1	45	79	3	1
	PERCENT CHANGE		+.6	+21.7	+22.5	+.0	+.0	+.0	+300.0	-24.4	+43.0	+133.3	-100.0
NORTHLAKE		1981	12,166	2,474.1	301	0	1	4	5	81	164	42	4
		1980	12,173	3,179.2	387	1	1	4	7	105	226	42	1
	PERCENT CHANGE		-.1	-22.2	-22.2	-100.0	+.0	+.0	-28.6	-22.9	-27.4	+.0	+300.0
OAK FOREST		1981	26,096	4,291.8	1120	0	3	6	38	256	697	110	10
		1980	25,985	3,960.0	1029	0	2	10	40	293	588	90	6
	PERCENT CHANGE		+.4	+8.4	+8.8	+.0	+50.0	-40.0	-5.0	-12.6	+18.5	+22.2	+66.7
OAK LAWN		1981	60,590	2,766.1	1676	0	3	40	77	264	1047	206	19
		1980	60,358	3,325.2	2007	0	3	50	91	404	1165	269	25
	PERCENT CHANGE		+.4	-16.8	-16.5	+.0	+.0	-20.0	-15.4	-29.7	-10.1	-23.4	-24.0
OAK PARK		1981	54,887	5,524.1	3032	1	11	288	39	577	1909	186	21
		1980	54,895	4,973.1	2730	1	16	214	52	602	1649	185	11
	PERCENT CHANGE		+.0	+11.1	+11.1	+.0	-31.3	+34.6	-25.0	-4.2	+15.8	+.5	+90.9
OLYMPIA FIELDS		1981	4,146	6,029.9	250	0	0	1	1	75	148	25	0
		1980	4,126	6,834.7	282	0	1	2	0	95	157	27	0
	PERCENT CHANGE		+.5	-11.8	-11.3	+.0	-100.0	-50.0	+.0	-21.1	-5.7	-7.4	+.0

1 ONE OR MORE MONTHS DATA MISSING 2 NO INDEX CRIMES 3 NO RETURN FROM AGENCY 4 REPORTED THRU OTHER AGENCY

Table 33—Cont'd.

GEOGRAPHIC AREA	COUNTY	YEAR	POPULATION	RATE PER 100,000	TOTAL CRIME INDEX	MURDER & VOLUN. MANSLTR	FORCIBLE RAPE	ROBBERY	AGRVT. ASSAULT & BATTERY	BURGLARY BREAKING OR ENTERING	THEFT	MOTOR VEHICLE THEFT	ARSON
ORLAND PARK		1981	23,045	4,851.4	1118	1	1	8	13	120	789	183	3
		1980	22,707	4,932.4	1120	0	1	4	5	131	807	170	2
	PERCENT CHANGE		+1.5	-1.6	-.2	+.0	+.0	+100.0	+160.0	-8.4	-2.2	+7.6	+50.0
PALATINE		1981	32,166	3,426.0	1102	2	1	8	16	201	820	46	8
		1980	31,945	4,150.9	1326	0	7	11	20	174	1054	55	5
	PERCENT CHANGE		+.7	-17.5	-16.9	+.0	-85.7	-27.3	-20.0	+15.5	-22.2	-16.4	+60.0
PALOS HEIGHTS		1981	11,096	2,334.2	259	0	0	0	3	55	189	12	0
		1980	10,963	2,243.9	246	0	0	4	1	46	181	14	0
	PERCENT CHANGE		+1.2	+4.0	+5.3	+.0	+.0	-100.0	+200.0	+19.6	+4.4	-14.3	+.0
PALOS HILLS		1981	16,654	3,074.3	512	0	2	6	13	101	317	70	3
		1980	16,627	3,139.5	522	1	0	6	10	150	277	77	1
	PERCENT CHANGE		+.2	-2.1	-1.9	-100.0	+.0	+.0	+30.0	-32.7	+14.4	-9.1	+200.0
PALOS PARK		1981	3,150	2,127.0	67	0	1	0	1	24	40	1	0
		1980	3,133	2,074.7	65	0	0	0	1	18	38	8	0
	PERCENT CHANGE		+.5	+2.5	+3.1	+.0	+.0	+.0	+.0	+33.3	+5.3	-87.5	+.0
PARK FOREST		1981	26,222	4,320.8	1133	0	5	17	14	268	707	106	16
		1980	26,155	2,836.9	742	0	2	6	17	217	401	93	6
	PERCENT CHANGE		+.3	+52.3	+52.7	+.0	+150.0	+183.3	-17.6	+23.5	+76.3	+14.0	+166.7
PARK RIDGE		1981	38,704	2,966.1	1148	1	0	11	19	339	676	85	17
		1980	38,758	3,712.8	1439	0	4	12	22	438	843	102	18
	PERCENT CHANGE		-.1	-20.1	-20.2	+.0	-100.0	-8.3	-13.6	-22.6	-19.8	-16.7	-5.6
PHOENIX		1981	2,850	6,807.0	194	0	0	6	25	65	75	22	1
		1980	2,837	3,983.1	113	0	0	11	20	21	42	18	1
	PERCENT CHANGE		+.5	+70.9	+71.7	+.0	+.0	-45.5	+25.0	+209.5	+78.6	+22.2	+.0
POSEN		1981	4,642	3,123.7	145	1	0	9	12	47	67	8	1
		1980	4,321	2,152.3	93	0	2	5	3	24	51	4	4
	PERCENT CHANGE		+7.4	+45.1	+55.9	+.0	-100.0	+80.0	+300.0	+95.8	+31.4	+100.0	-75.0
PROSPECT HEIGHTS		1981	11,808	7,630.4	901	0	4	6	27	278	458	85	3
		1980	11,694	8,953.3	1047	1	11	14	27	337	522	127	8
	PERCENT CHANGE		+1.0	-14.8	-13.9	-100.0	-63.6	-57.1	+.0	-17.5	-4.6	-33.1	-62.5
RICHTON PARK		1981	9,403	5,030.3	473	2	6	5	23	100	282	50	5
		1980	9,399	5,181.4	487	2	10	13	8	102	304	40	8
	PERCENT CHANGE		+.0	-2.9	-2.9	+.0	-40.0	-61.5	+187.5	-2.0	-7.2	+25.0	-37.5

1 ONE OR MORE MONTHS DATA MISSING 2 NO INDEX CRIMES 3 NO RETURN FROM AGENCY 4 REPORTED THRU OTHER AGENCY

Table 33—Cont'd.

GEOGRAPHIC AREA	COUNTY	YEAR	POPULATION	RATE PER 100,000	TOTAL CRIME INDEX	MURDER & VOLUN. MANSLTR	FORCIBLE RAPE	ROBBERY	AGRVT. ASSAULT & BATTERY	BURGLARY BREAKING OR ENTERING	THEFT	MOTOR VEHICLE THEFT	ARSON
RIVER FOREST		1981	12,392	4,987.1	618	0	1	17	10	161	388	35	6
		1980	12,384	4,586.6	568	0	1	18	17	139	362	28	3
	PERCENT CHANGE		+.1	+8.7	+8.8	+.0	+.0	-5.6	-41.2	+15.8	+7.2	+25.0	+100.0
RIVER GROVE		1981	10,368	4,542.8	471	1	0	6	8	92	305	57	2
		1980	10,341	4,796.4	496	0	0	4	7	94	317	70	4
	PERCENT CHANGE		+.3	-5.3	-5.0	+.0	+.0	+50.0	+14.3	-2.1	-3.8	-18.6	-50.0
RIVERDALE		1981	13,233	5,048.0	668	0	1	14	11	184	333	122	3
		1980	13,189	5,641.1	744	0	1	11	25	251	348	106	2
	PERCENT CHANGE		+.3	-10.5	-10.2	+.0	+.0	+27.3	-56.0	-26.7	-4.3	+15.1	+50.0
RIVERSIDE		1981	9,236	2,782.6	257	0	0	5	2	63	178	8	1
		1980	9,233	3,357.5	310	0	1	2	7	85	209	5	1
	PERCENT CHANGE		+.0	-17.1	-17.1	+.0	-100.0	+150.0	-71.4	-25.9	-14.8	+60.0	+.0
ROBBINS		1981	8,853	6,562.7	581	4	3	30	38	243	186	72	5
		1980	7,905	7,033.5	556	1	8	25	36	251	168	64	3
	PERCENT CHANGE		+12.0	-6.7	+4.5	+300.0	-62.5	+20.0	+5.6	-3.2	+10.7	+12.5	+66.7
ROLLING MEADOWS		1981	20,167	4,264.4	860	0	2	11	42	222	518	61	4
		1980	20,011	5,242.1	1049	0	5	9	28	259	690	55	3
	PERCENT CHANGE		+.8	-18.7	-18.0	+.0	-60.0	+22.2	+50.0	-14.3	-24.9	+10.9	+33.3
ROSEMONT		1981	4,137	19,265.2	797	0	1	3	20	69	574	129	1
		1980	4,144	24,276.1	1006	0	1	6	15	109	708	167	0
	PERCENT CHANGE		-.2	-20.6	-20.8	+.0	+.0	-50.0	+33.3	-36.7	-18.9	-22.8	+.0
SAUK VILLAGE		1981	10,906	5,107.3	557	1	2	5	22	113	369	39	6
		1980	10,801	5,499.5	594	0	1	6	30	129	379	44	5
	PERCENT CHANGE		+1.0	-7.1	-6.2	+.0	+100.0	-16.7	-26.7	-12.4	-2.6	-11.4	+20.0
SCHAUMBURG		1981	53,305	5,416.0	2887	1	6	24	65	650	1814	301	26
		1980	52,083	5,913.6	3080	1	9	33	71	744	1844	345	33
	PERCENT CHANGE		+2.3	-8.4	-6.3	+.0	-33.3	-27.3	-8.5	-12.6	-1.6	-12.8	-21.2
SCHILLER PARK		1981	11,458	7,217.7	827	0	5	12	21	242	443	100	4
		1980	11,525	7,245.1	835	2	3	11	21	215	452	125	6
	PERCENT CHANGE		-.6	-.4	-1.0	-100.0	+66.7	+9.1	+.0	+12.6	-2.0	-20.0	-33.3
SKOKIE		1981	60,278	5,023.4	3028	3	4	39	76	794	1908	197	7
		1980	60,327	4,818.7	2907	1	4	38	93	771	1786	200	14
	PERCENT CHANGE		-.1	+4.2	+4.2	+200.0	+.0	+2.6	-18.3	+3.0	+6.8	-1.5	-50.0

1 ONE OR MORE MONTHS DATA MISSING 2 NO INDEX CRIMES 3 NO RETURN FROM AGENCY 4 REPORTED THRU OTHER AGENCY

Table 33—Cont'd.

GEOGRAPHIC AREA	COUNTY	YEAR	POPULATION	RATE PER 100,000	TOTAL CRIME INDEX	MURDER & VOLUN. MANSLTR	FORCIBLE RAPE	ROBBERY	AGRVT. ASSAULT & BATTERY	BURGLARY BREAKING OR ENTERING	THEFT	MOTOR VEHICLE THEFT	ARSON
SO CHICAGO HGTS		1981	3,932	9,181.1	361	0	2	4	13	53	254	34	1
		1980	3,895	12,349.2	481	2	2	14	18	106	300	39	0
	PERCENT CHANGE		+.9	-25.7	-24.9	-100.0	+.0	-71.4	-27.8	-50.0	-15.3	-12.8	+.0
SOUTH BARRINGTON		1981	1,166	1,883.6	22	0	0	0	0	8	14	0	0
		1 1980	1,153	1,301.0	15	0	0	0	2	6	6	1	0
SOUTH HOLLAND		1981	24,977	4,364.0	1090	1	1	20	7	305	622	130	4
		1980	24,679	4,838.1	1194	1	1	34	54	258	711	131	4
	PERCENT CHANGE		+1.2	-9.8	-8.7	+.0	+.0	-41.2	-87.0	+18.2	-12.5	-.8	+.0
STEGER		1981	9,269	4,854.9	450	0	3	10	17	128	259	32	1
		1980	9,259	6,653.0	616	2	0	9	48	193	308	44	12
	PERCENT CHANGE		+.1	-27.0	-26.9	-100.0	+.0	+11.1	-64.6	-33.7	-15.9	-27.3	-91.7
STICKNEY		1981	5,893	3,902.9	230	0	0	8	4	56	108	54	0
		1980	5,883	5,014.4	295	0	2	7	5	55	151	75	0
	PERCENT CHANGE		+.2	-22.2	-22.0	+.0	-100.0	+14.3	-20.0	+1.8	-28.5	-28.0	+.0
STONE PARK		1981	4,273	1,591.4	68	1	2	1	6	11	28	19	0
		1980	4,235	2,550.2	108	0	0	4	13	20	43	28	0
	PERCENT CHANGE		+.9	-37.6	-37.0	+.0	+.0	-75.0	-53.8	-45.0	-34.9	-32.1	+.0
STREAMWOOD		1981	23,456	4,664.1	1094	0	3	9	28	369	638	37	10
		1980	23,264	4,754.1	1106	0	5	3	30	403	618	37	10
	PERCENT CHANGE		+.8	-1.9	-1.1	+.0	-40.0	+200.0	-6.7	-8.4	+3.2	+.0	+.0
SUMMIT		1981	10,110	4,134.5	418	0	1	29	26	120	162	75	5
		1980	10,069	5,194.2	523	0	0	34	19	161	243	63	3
	PERCENT CHANGE		+.4	-20.4	-20.1	+.0	+.0	-14.7	+36.8	-25.5	-33.3	+19.0	+66.7
THORNTON		1981	3,022	4,533.4	137	0	0	1	5	51	70	9	1
		1980	3,023	4,498.8	136	2	0	1	4	43	67	19	0
	PERCENT CHANGE		+.0	+.8	+.7	-100.0	+.0	+.0	+25.0	+18.6	+4.5	-52.6	+.0
TINLEY PARK		1981	26,171	4,157.3	1088	2	1	5	29	150	780	115	6
		1980	25,959	4,553.3	1182	0	1	10	13	207	810	131	10
	PERCENT CHANGE		+.8	-8.7	-8.0	+.0	+.0	-50.0	+123.1	-27.5	-3.7	-12.2	-40.0
WESTCHESTER		1981	17,730	1,381.8	245	0	0	12	7	70	141	14	1
		1980	17,723	1,455.7	258	0	0	7	9	72	152	15	3
	PERCENT CHANGE		+.0	-5.1	-5.0	+.0	+.0	+71.4	-22.2	-2.8	-7.2	-6.7	-66.7

1 ONE OR MORE MONTHS DATA MISSING 2 NO INDEX CRIMES 3 NO RETURN FROM AGENCY 4 REPORTED THRU OTHER AGENCY

Table 33—Cont'd.

GEOGRAPHIC AREA	COUNTY	YEAR	POPULATION	RATE PER 100,000	TOTAL CRIME INDEX	MURDER & VOLUN. MANSLTR	FORCIBLE RAPE	ROBBERY	AGRVT. ASSAULT & BATTERY	BURGLARY BREAKING OR ENTERING	THEFT	MOTOR VEHICLE THEFT	ARSON
WESTERN SPRINGS		1981	12,876	2,298.9	296	0	0	0	12	58	213	1	12
		1980	12,830	2,299.3	295	0	0	2	5	65	218	1	4
	PERCENT CHANGE		+.4	+.0	+.3	+.0	+.0	-100.0	+140.0	-10.8	-2.3	+.0	+200.0
WESTHAVEN		1981	2,784	2,729.9	76	0	0	0	6	13	53	4	0
		1980	2,710	2,509.2	68	0	0	0	2	18	45	3	0
	PERCENT CHANGE		+2.7	+8.8	+11.8	+.0	+.0	+.0	+200.0	-27.8	+17.8	+33.3	+.0
WHEELING		1981	23,266	4,362.6	1015	2	4	7	16	241	685	57	3
		1980	23,098	5,182.3	1197	2	9	4	33	237	844	59	9
	PERCENT CHANGE		+.7	-15.8	-15.2	+.0	-55.6	+75.0	-51.5	+1.7	-18.8	-3.4	-66.7
WILLOW SPRINGS		1981	4,147	2,097.9	87	0	1	2	8	20	44	11	1
		1980	4,054	1,874.7	76	0	0	2	6	14	41	13	0
	PERCENT CHANGE		+2.3	+11.9	+14.5	+.0	+.0	+.0	+33.3	+42.9	+7.3	-15.4	+.0
WILMETTE		1981	28,229	3,227.2	911	0	0	3	7	238	624	26	13
		1980	28,188	4,062.0	1145	0	0	6	4	296	780	37	22
	PERCENT CHANGE		+.1	-20.6	-20.4	+.0	+.0	-50.0	+75.0	-19.6	-20.0	-29.7	-40.9
WINNETKA		1981	12,772	4,024.4	514	0	1	2	2	73	421	11	4
		1980	12,697	4,000.9	508	0	1	0	2	87	403	13	2
	PERCENT CHANGE		+.6	+.6	+1.2	+.0	+.0	+.0	+.0	-16.1	+4.5	-15.4	+100.0
WORTH		1981	11,592	3,899.2	452	1	0	0	7	176	237	29	2
		1980	11,573	4,674.7	541	0	3	9	7	177	286	53	6
	PERCENT CHANGE		+.2	-16.6	-16.5	+.0	-100.0	-100.0	+.0	-.6	-17.1	-45.3	-66.7
CHICAGO STATE UNIV		1981	0	.0	82	0	0	8	3	2	64	5	0
		1980	0	.0	110	0	0	2	0	2	91	15	0
	PERCENT CHANGE		+.0	+.0	-25.5	+.0	+.0	+300.0	+.0	+.0	-29.7	-66.7	+.0
LOYOLA U MED CTR		1981	0	.0	308	0	0	0	2	5	294	7	0
		1980	0	.0	297	0	0	0	1	9	280	7	0
	PERCENT CHANGE		+.0	+.0	+3.7	+.0	+.0	+.0	+100.0	-44.4	+5.0	+.0	+.0
MORAINE VAL C COLL		1981	0	.0	70	0	0	0	0	1	60	9	0
		1980	0	.0	70	0	0	1	0	0	67	2	0
	PERCENT CHANGE		+.0	+.0	+.0	+.0	+.0	-100.0	+.0	+.0	-10.4	+350.0	+.0
MORTON JUNIOR COLL		1981	0	.0	57	0	0	0	2	0	54	1	0
		1 1980	0	.0	41	0	0	0	1	0	35	5	0

1 ONE OR MORE MONTHS DATA MISSING 2 NO INDEX CRIMES 3 NO RETURN FROM AGENCY 4 REPORTED THRU OTHER AGENCY

Table 33—Cont'd.

GEOGRAPHIC AREA	COUNTY	YEAR	POPULATION	RATE PER 100,000	TOTAL CRIME INDEX	MURDER & VOLUN. MANSLTR	FORCIBLE RAPE	ROBBERY	AGRVT. ASSAULT & BATTERY	BURGLARY BREAKING OR ENTERING	THEFT	MOTOR VEHICLE THEFT	ARSON
NORTHEASTERN ILL U		1981	0	.0	265	0	0	0	0	9	252	4	0
		1980	0	.0	179	0	0	0	2	29	142	3	3
	PERCENT CHANGE		+.0	+.0	+48.0	+.0	+.0	+.0	-100.0	-69.0	+77.5	+33.3	-100.0
THORNTON COMM COL		1981	0	.0	83	0	0	1	1	0	77	4	0
		1980	0	.0	99	0	0	0	0	1	91	6	1
	PERCENT CHANGE		+.0	+.0	-16.2	+.0	+.0	+.0	+.0	-100.0	-15.4	-33.3	-100.0
TRITON COLLEGE		1981	0	.0	221	0	0	0	3	5	206	7	0
		1980	0	.0	157	0	0	1	2	4	139	10	1
	PERCENT CHANGE		+.0	+.0	+40.8	+.0	+.0	-100.0	+50.0	+25.0	+48.2	-30.0	-100.0
U OF I CIRCLE CAMP		1981	0	.0	1198	0	3	12	4	30	1120	27	2
		1980	0	.0	1198	0	3	28	11	26	1093	33	4
	PERCENT CHANGE		+.0	+.0	+.0	+.0	+.0	-57.1	-63.6	+15.4	+2.5	-18.2	-50.0
W R HARPER COLLEGE		1 1981	0	.0	70	0	0	0	0	5	65	0	0
		1980	0	.0	85	0	0	0	1	3	78	3	0
CRAWFORD COUNTY TOTAL		1981	20,818	1,810.9	377	0	0	0	4	142	217	13	1
		1980	20,753	1,884.1	391	0	0	3	1	153	225	9	0
	PERCENT CHANGE		+.3	-3.9	-3.6	+.0	+.0	-100.0	+300.0	-7.2	-3.6	+44.4	+.0
CRAWFORD S O		1981	13,533	1,404.0	190	0	0	0	0	100	84	5	1
		1980	13,484	1,260.8	170	0	0	1	0	91	76	2	0
	PERCENT CHANGE		+.4	+11.4	+11.8	+.0	+.0	-100.0	+.0	+9.9	+10.5	+150.0	+.0
ROBINSON		1981	7,285	2,566.9	187	0	0	0	4	42	133	8	0
		1980	7,269	3,040.3	221	0	0	2	1	62	149	7	0
	PERCENT CHANGE		+.2	-15.6	-15.4	+.0	+.0	-100.0	+300.0	-32.3	-10.7	+14.3	+.0
CUMBERLAND COUNTY TOTAL		1981	11,043	1,340.2	148	1	0	1	7	19	116	4	0
		1980	10,967	1,577.5	173	0	1	2	17	16	128	9	0
	PERCENT CHANGE		+.7	-15.0	-14.5	+.0	-100.0	-50.0	-58.8	+18.8	-9.4	-55.6	+.0
CUMBERLAND S O		1981	7,652	1,202.3	92	1	0	1	5	8	75	2	0
		1980	7,586	1,331.4	101	0	1	1	10	9	76	4	0
	PERCENT CHANGE		+.9	-9.7	-8.9	+.0	-100.0	+.0	-50.0	-11.1	-1.3	-50.0	+.0
GREENUP		1981	1,655	1,450.2	24	0	0	0	1	2	20	1	0
		1980	1,649	2,243.8	37	0	0	0	3	2	30	2	0
	PERCENT CHANGE		+.4	-35.4	-35.1	+.0	+.0	+.0	-66.7	+.0	-33.3	-50.0	+.0

1 ONE OR MORE MONTHS DATA MISSING 2 NO INDEX CRIMES 3 NO RETURN FROM AGENCY 4 REPORTED THRU OTHER AGENCY

Table 33—Cont'd.

GEOGRAPHIC AREA	COUNTY	YEAR	POPULATION	RATE PER 100,000	TOTAL CRIME INDEX	MURDER & VOLUN. MANSLTR	FORCIBLE RAPE	ROBBERY	AGRVT. ASSAULT & BATTERY	BURGLARY BREAKING OR ENTERING	THEFT	MOTOR VEHICLE THEFT	ARSON
NEDGA		1 1981	1,736	1,843.3	32	0	0	0	1	9	21	1	0
		1980	1,732	2,020.8	35	0	0	1	4	5	22	3	0
DEKALB	COUNTY TOTAL	1981	74,719	3,867.8	2890	2	9	7	55	640	2047	91	39
		1980	74,598	3,973.3	2964	1	21	14	52	709	1997	135	35
	PERCENT CHANGE		+.2	-2.7	-2.5	+100.0	-57.1	-50.0	+5.8	-9.7	+2.5	-32.6	+11.4
DEKALB S.D.		1981	22,726	1,905.3	433	1	1	0	15	104	271	22	19
		1980	21,479	2,430.3	522	0	5	2	23	211	238	34	9
	PERCENT CHANGE		+5.8	-21.6	-17.0	+.0	-80.0	-100.0	-34.8	-50.7	+13.9	-35.3	+111.1
DEKALB		1981	33,099	3,776.5	1250	0	4	1	20	243	933	46	3
		1980	32,992	3,358.4	1108	0	6	11	11	181	846	48	5
	PERCENT CHANGE		+.3	+12.4	+12.8	+.0	-33.3	-90.9	+81.8	+34.3	+10.3	-4.2	-40.0
GENOA		1981	3,276	3,388.3	111	0	0	1	4	30	69	2	5
		1980	3,269	3,640.3	119	0	0	0	3	21	90	5	0
	PERCENT CHANGE		+.2	-6.9	-6.7	+.0	+.0	+.0	+33.3	+42.9	-23.3	-60.0	+.0
KIRKLAND		1981	1,155	1,818.2	21	0	0	0	2	7	12	0	0
		1 1980	1,151	347.5	4	0	0	0	0	0	4	0	0
SANDWICH		1981	5,244	4,176.2	219	1	1	2	3	59	142	9	2
		1980	5,145	4,645.3	239	1	2	0	0	54	159	21	2
	PERCENT CHANGE		+1.9	-10.1	-8.4	+.0	-50.0	+.0	+.0	+9.3	-10.7	-57.1	+.0
SOMONAUK		4 1981											
		1980	1,351	4,663.2	63	0	0	0	0	19	40	4	0
SYCAMORE		1981	9,219	4,338.9	400	0	2	1	10	102	272	10	3
		1980	9,211	4,852.9	447	0	4	0	11	130	282	17	3
	PERCENT CHANGE		+.1	-10.6	-10.5	+.0	-50.0	+.0	-9.1	-21.5	-3.5	-41.2	+.0
NORTHERN ILL UNIV		1981	0	.0	456	0	1	2	1	95	348	2	7
		1980	0	.0	462	0	4	1	4	93	338	6	16
	PERCENT CHANGE		+.0	+.0	-1.3	+.0	-75.0	+100.0	-75.0	+2.2	+3.0	-66.7	-56.3
DEWITT	COUNTY TOTAL	1981	18,108	3,677.9	666	1	0	4	35	168	418	29	11
		1980	17,945	3,811.6	684	2	4	3	28	176	441	27	3
	PERCENT CHANGE		+.9	-3.5	-2.6	-50.0	-100.0	+33.3	+25.0	-4.5	-5.2	+7.4	+266.7

1 ONE OR MORE MONTHS DATA MISSING 2 NO INDEX CRIMES 3 NO RETURN FROM AGENCY 4 REPORTED THRU OTHER AGENCY

Table 33—Cont'd.

GEOGRAPHIC AREA	COUNTY	YEAR	POPULATION	RATE PER 100,000	TOTAL CRIME INDEX	MURDER & VOLUN. MANSLTR	FORCIBLE RAPE	ROBBERY	AGRVT. ASSAULT & BATTERY	BURGLARY BREAKING OR ENTERING	THEFT	MOTOR VEHICLE THEFT	ARSON
DEWITT S.O.		1981	7,869	2,630.6	207	1	0	0	9	51	133	6	7
		1980	7,767	2,935.5	228	0	3	0	11	63	139	9	3
	PERCENT CHANGE		+1.3	-10.4	-9.2	+.0	-100.0	+.0	-18.2	-19.0	-4.3	-33.3	+133.3
CLINTON		1981	8,014	4,791.6	384	0	0	4	25	91	249	14	1
		1980	7,953	5,570.2	443	2	1	3	17	109	294	17	0
	PERCENT CHANGE		+.8	-14.0	-13.3	-100.0	-100.0	+33.3	+47.1	-16.5	-15.3	-17.6	+.0
FARMER CITY		1981	2,225	3,370.8	75	0	0	0	1	26	36	9	3
		1 1980	2,225	584.3	13	0	0	0	0	4	8	1	0
DOUGLAS COUNTY TOTAL		1981	21,396	1,734.0	371	0	1	2	6	78	272	11	1
		1980	20,576	1,880.8	387	0	0	0	3	82	290	10	2
	PERCENT CHANGE		+4.0	-7.8	-4.1	+.0	+.0	+.0	+100.0	-4.9	-6.2	+10.0	-50.0
DOUGLAS S.O.		1981	10,014	1,318.2	132	0	0	0	3	45	82	2	0
		1980	9,171	1,526.6	140	0	0	0	1	23	115	0	1
	PERCENT CHANGE		+9.2	-13.7	-5.7	+.0	+.0	+.0	+200.0	+95.7	-28.7	+.0	-100.0
ARCOLA		1981	2,714	1,363.3	37	0	1	1	2	11	20	2	0
		1980	2,713	774.1	21	0	0	0	0	2	18	1	0
	PERCENT CHANGE		+.0	+76.1	+76.2	+.0	+.0	+.0	+.0	+450.0	+11.1	+100.0	+.0
ARTHUR		1981	2,122	518.4	11	0	0	0	0	2	8	1	0
		1980	2,119	707.9	15	0	0	0	0	3	11	1	0
	PERCENT CHANGE		+.1	-26.8	-26.7	+.0	+.0	+.0	+.0	-33.3	-27.3	+.0	+.0
TUSCOLA		1981	3,839	2,943.5	113	0	0	1	0	16	92	3	1
		1980	3,808	4,254.2	162	0	0	0	1	46	111	4	0
	PERCENT CHANGE		+.8	-30.8	-30.2	+.0	+.0	+.0	-100.0	-65.2	-17.1	-25.0	+.0
VILLA GROVE		1981	2,707	2,881.4	78	0	0	0	1	4	70	3	0
		1980	2,765	1,772.2	49	0	0	0	1	8	35	4	1
	PERCENT CHANGE		-2.1	+62.6	+59.2	+.0	+.0	+.0	+.0	-50.0	+100.0	-25.0	-100.0
DUPAGE COUNTY TOTAL		1981	643,793	3,879.8	24978	13	58	207	706	6615	15594	1469	316
		1980	638,831	4,145.4	26482	10	73	262	703	7451	15939	1792	252
	PERCENT CHANGE		+.8	-6.4	-5.7	+30.0	-20.5	-21.0	+.4	-11.2	-2.2	-18.0	+25.4
DUPAGE S O		1981	120,998	3,126.5	3783	5	14	41	174	1352	1844	294	59
		1980	122,672	3,467.0	4253	4	19	43	153	1522	2080	375	57
	PERCENT CHANGE		-1.4	-9.8	-11.1	+25.0	-26.3	-4.7	+13.7	-11.2	-11.3	-21.6	+3.5

1 ONE OR MORE MONTHS DATA MISSING 2 NO INDEX CRIMES 3 NO RETURN FROM AGENCY 4 REPORTED THRU OTHER AGENCY

Table 33—Cont'd.

GEOGRAPHIC AREA	COUNTY	YEAR	POPULATION	RATE PER 100,000	TOTAL CRIME INDEX	MURDER & VOLUN. MANSLTR	FORCIBLE RAPE	ROBBERY	AGRVT. ASSAULT & BATTERY	BURGLARY BREAKING OR ENTERING	THEFT	MOTOR VEHICLE THEFT	ARSON
ADDISON		1981	29,759	4,899.4	1458	2	5	10	21	402	930	79	9
		1980	28,228	6,677.8	1885	0	1	18	26	552	1203	76	9
	PERCENT CHANGE		+5.4	-26.6	-22.7	+.0	+400.0	-44.4	-19.2	-27.2	-22.7	+3.9	+.0
BENSENVILLE		1981	16,124	5,854.6	944	1	1	8	19	235	595	70	15
		1980	16,102	6,191.8	997	0	4	10	10	227	651	77	18
	PERCENT CHANGE		+.1	-5.4	-5.3	+.0	-75.0	-20.0	+90.0	+3.5	-8.6	-9.1	-16.7
BLOOMINGDALE		1981	12,659	6,161.6	780	0	1	8	21	130	566	48	6
		1980	12,458	4,727.9	589	0	0	6	14	170	366	32	1
	PERCENT CHANGE		+1.6	+30.3	+32.4	+.0	+.0	+33.3	+50.0	-23.5	+54.6	+50.0	+500.0
BURR RIDGE		1981	3,833	4,539.5	174	0	0	0	2	59	99	14	0
		1980	3,820	4,450.3	170	0	1	1	3	56	94	15	0
	PERCENT CHANGE		+.3	+2.0	+2.4	+.0	-100.0	-100.0	-33.3	+5.4	+5.3	-6.7	+.0
CAROL STREAM		1981	15,472	5,674.8	878	0	3	9	32	161	605	43	25
		1980	15,341	5,801.4	890	0	3	3	37	204	583	52	8
	PERCENT CHANGE		+.9	-2.2	-1.3	+.0	+.0	+200.0	-13.5	-21.1	+3.8	-17.3	+212.5
CLARENDON HILLS		1981	6,870	2,649.2	182	0	0	0	6	59	111	6	0
		1980	6,832	2,590.7	177	0	0	0	6	60	101	10	0
	PERCENT CHANGE		+.6	+2.3	+2.8	+.0	+.0	+.0	+.0	-1.7	+9.9	-40.0	+.0
DARIEN		1981	14,536	1,713.0	249	1	1	3	8	93	115	25	3
		1980	14,754	1,572.5	232	0	1	3	12	80	105	29	2
	PERCENT CHANGE		-1.5	+8.9	+7.3	+.0	+.0	+.0	-33.3	+16.3	+9.5	-13.8	+50.0
DOWNERS GROVE		1981	42,572	3,652.6	1555	0	2	10	27	377	1030	86	23
		1980	38,828	4,458.1	1731	1	7	18	24	486	1089	93	13
	PERCENT CHANGE		+9.6	-18.1	-10.2	-100.0	-71.4	-44.4	+12.5	-22.4	-5.4	-7.5	+76.9
ELMHURST		1981	44,276	3,094.2	1370	1	3	12	27	373	840	89	25
		1980	43,986	3,248.8	1429	1	5	19	32	408	862	88	14
	PERCENT CHANGE		+.7	-4.8	-4.1	+.0	-40.0	-36.8	-15.6	-8.6	-2.6	+1.1	+78.6
GLEN ELLYN		1981	23,649	3,327.8	787	0	3	13	19	180	523	39	10
		1980	23,852	3,614.0	862	0	3	10	19	268	512	45	5
	PERCENT CHANGE		-.9	-7.9	-8.7	+.0	+.0	+30.0	+.0	-32.8	+2.1	-13.3	+100.0
GLENDALE HEIGHTS		1981	23,163	4,360.4	1010	0	1	11	26	215	696	50	11
		1980	23,089	4,383.0	1012	0	5	10	24	218	673	71	11
	PERCENT CHANGE		+.3	-.5	-.2	+.0	-80.0	+10.0	+8.3	-1.4	+3.4	-29.6	+.0

1 ONE OR MORE MONTHS DATA MISSING 2 NO INDEX CRIMES 3 NO RETURN FROM AGENCY 4 REPORTED THRU OTHER AGENCY

Table 33—Cont'd.

GEOGRAPHIC AREA	COUNTY	YEAR	POPULATION	RATE PER 100,000	TOTAL CRIME INDEX	MURDER & VOLUN. MANSLTR	FORCIBLE RAPE	ROBBERY	AGRVT. ASSAULT & BATTERY	BURGLARY BREAKING OR ENTERING	THEFT	MOTOR VEHICLE THEFT	ARSON
FINSDALE		1 1981	16,726	908.8	152	0	0	1	4	94	38	13	2
		1980	16,715	1,011.1	169	0	0	6	9	95	38	20	1
ITASCA		1981	7,129	5,274.2	376	0	0	1	4	90	256	13	12
		1980	7,720	4,533.7	350	0	0	1	5	103	224	17	0
	PERCENT	CHANGE	-7.7	+16.3	+7.4	+.0	+.0	+.0	-20.0	-12.6	+14.3	-23.5	+.0
LISLE		1981	13,625	4,389.0	598	0	4	3	38	105	408	33	7
		1980	13,622	4,639.6	632	0	2	7	23	153	387	54	6
	PERCENT	CHANGE	+.0	-5.4	-5.4	+.0	+100.0	-57.1	+65.2	-31.4	+5.4	-38.9	+16.7
LOMBARD		1981	37,295	5,370.7	2003	0	3	18	47	467	1314	134	20
		1980	37,389	5,175.3	1935	1	5	26	62	380	1292	162	7
	PERCENT	CHANGE	-.3	+3.8	+3.5	-100.0	-40.0	-30.8	-24.2	+22.9	+1.7	-17.3	+185.7
NAPERVILLE		1981	42,330	3,446.7	1459	1	2	8	23	394	970	44	17
		1980	42,122	3,535.0	1489	1	5	6	30	431	954	51	11
	PERCENT	CHANGE	+.5	-2.5	-2.0	+.0	-60.0	+33.3	-23.3	-8.6	+1.7	-13.7	+54.5
OAK BROOK		1981	6,641	8,643.3	574	0	0	7	4	103	407	51	2
		1980	6,646	9,494.4	631	0	0	6	11	116	424	74	0
	PERCENT	CHANGE	-.1	-9.0	-9.0	+.0	+.0	+16.7	-63.6	-11.2	-4.0	-31.1	+.0
OAK BROOK TERRACE		1981	2,285	12,735.2	291	1	4	2	10	51	207	14	2
		1980	2,262	17,639.3	399	0	0	6	9	60	288	26	10
	PERCENT	CHANGE	+1.0	-27.8	-27.1	+.0	+.0	-66.7	+11.1	-15.0	-28.1	-46.2	-80.0
ROSELLE		1981	16,948	3,286.5	557	0	1	6	13	137	366	26	8
		1980	16,662	3,222.9	537	0	0	5	7	190	310	22	3
	PERCENT	CHANGE	+1.7	+2.0	+3.7	+.0	+.0	+20.0	+85.7	-27.9	+18.1	+18.2	+166.7
VILLA PARK		1981	23,185	4,615.1	1070	0	1	14	23	183	776	64	9
		1980	23,096	5,057.2	1168	1	1	19	29	252	807	51	8
	PERCENT	CHANGE	+.4	-8.7	-8.4	-100.0	+.0	-26.3	-20.7	-27.4	-3.8	+25.5	+12.5
WARRENVILLE		1981	7,519	3,989.9	300	0	2	0	11	103	170	13	1
		1980	7,185	4,509.4	324	0	0	4	10	120	167	23	0
	PERCENT	CHANGE	+4.6	-11.5	-7.4	+.0	+.0	-100.0	+10.0	-14.2	+1.8	-43.5	+.0
WAYNE		1981	940	2,234.0	21	0	0	0	0	13	8	0	0
		1980	758	395.8	3	0	0	0	0	2	1	0	0
	PERCENT	CHANGE	+24.0	+464.4	+600.0	+.0	+.0	+.0	+.0	+550.0	+700.0	+.0	+.0

1 ONE OR MORE MONTHS DATA MISSING 2 NO INDEX CRIMES 3 NO RETURN FROM AGENCY 4 REPORTED THRU OTHER AGENCY

Table 33—Cont'd.

GEOGRAPHIC AREA	COUNTY	YEAR	POPULATION	RATE PER 100,000	TOTAL CRIME INDEX	MURDER & VOLUN. MANSLTR	FORCIBLE RAPE	ROBBERY	AGRVT. ASSAULT & BATTERY	BURGLARY BREAKING OR ENTERING	THEFT	MOTOR VEHICLE THEFT	ARSON
WEST CHICAGO		1981	12,550	5,984.1	751	0	2	5	19	156	526	38	5
		1980	12,444	5,818.1	724	0	1	10	25	133	496	53	6
	PERCENT	CHANGE	+.9	+2.9	+3.7	+.0	+100.0	-50.0	-24.0	+17.3	+6.0	-28.3	-16.7
WESTMONT		1981	16,718	4,103.4	686	0	0	4	29	168	420	52	13
		1980	16,627	4,540.8	755	1	2	4	16	203	455	64	10
	PERCENT	CHANGE	+.5	-9.6	-9.1	-100.0	-100.0	+.0	+81.3	-17.2	-7.7	-18.8	+30.0
WHEATON		1981	43,043	2,544.0	1095	1	1	3	20	291	740	33	6
		1980	42,772	2,641.9	1130	0	0	10	18	313	705	73	11
	PERCENT	CHANGE	+.6	-3.7	-3.1	+.0	+.0	-70.0	+11.1	-7.0	+5.0	-54.8	-45.5
WILLOWBROOK		1981	4,953	5,269.5	261	0	1	1	11	28	189	31	0
		1980	5,082	6,100.0	310	0	0	0	7	47	210	41	5
	PERCENT	CHANGE	-2.5	-13.6	-15.8	+.0	+.0	+.0	+57.1	-40.4	-10.0	-24.4	-100.0
WINFIELD		1981	4,422	2,035.3	90	0	0	0	0	24	66	0	0
		1980	4,393	2,845.4	125	0	0	1	3	25	88	8	0
	PERCENT	CHANGE	+.7	-28.5	-28.0	+.0	+.0	-100.0	-100.0	-4.0	-25.0	-100.0	+.0
WOOD DALE		1981	11,251	4,577.4	515	0	1	4	10	182	292	19	7
		1980	11,262	4,200.0	473	0	0	5	16	143	283	23	3
	PERCENT	CHANGE	-.1	+9.0	+8.9	+.0	+.0	-20.0	-37.5	+27.3	+3.2	-17.4	+133.3
WOODRIDGE		1981	22,322	4,520.2	1009	0	2	5	58	390	487	48	19
		1980	22,112	4,979.2	1101	0	8	5	63	434	491	67	33
	PERCENT	CHANGE	+.9	-9.2	-8.4	+.0	-75.0	+.0	-7.9	-10.1	-.8	-28.4	-42.4
EDGAR	COUNTY TOTAL	1981	21,725	4,184.1	909	0	3	11	61	188	618	26	2
		1980	21,588	4,405.2	951	4	1	12	51	192	659	30	2
	PERCENT	CHANGE	+.6	-5.0	-4.4	-100.0	+200.0	-8.3	+19.6	-2.1	-6.2	-13.3	+.0
EDGAR S.O.		1981	11,840	2,635.1	312	0	0	6	24	58	215	9	0
		1980	10,430	3,557.0	371	1	0	6	19	59	273	13	0
	PERCENT	CHANGE	+13.5	-25.9	-15.9	-100.0	+.0	+.0	+26.3	-1.7	-21.2	-30.8	+.0
CHRISMAN		4 1981											
		3 1980	1,406										
PARIS		1981	9,885	6,039.5	597	0	3	5	37	130	403	17	2
		1980	9,752	5,947.5	580	3	1	6	32	133	386	17	2
	PERCENT	CHANGE	+1.4	+1.5	+2.9	-100.0	+200.0	-16.7	+15.6	-2.3	+4.4	+.0	+.0

1 ONE OR MORE MONTHS DATA MISSING 2 NO INDEX CRIMES 3 NO RETURN FROM AGENCY 4 REPORTED THRU OTHER AGENCY

Table 33—Cont'd.

GEOGRAPHIC AREA	COUNTY	YEAR	POPULATION	RATE PER 100,000	TOTAL CRIME INDEX	MURDER & VOLUN. MANSLTR	FORCIBLE RAPE	ROBBERY	AGRVT. ASSAULT & BATTERY	BURGLARY BREAKING OR ENTERING	THEFT	MOTOR VEHICLE THEFT	ARSON
EDWARDS COUNTY TOTAL		1981	6,897	826.4	57	0	0	0	3	17	36	1	0
		1980	6,869	451.3	31	0	0	0	4	4	22	1	0
	PERCENT CHANGE		+.4	+83.1	+83.9	+.0	+.0	+.0	-25.0	+325.0	+63.6	+.0	+.0
EDWARDS S.O.		1981	6,897	826.4	57	0	0	0	3	17	36	1	0
		1980	6,869	451.3	31	0	0	0	4	4	22	1	0
	PERCENT CHANGE		+.4	+83.1	+83.9	+.0	+.0	+.0	-25.0	+325.0	+63.6	+.0	+.0
EFFINGHAM COUNTY TOTAL		1981	30,944	2,966.6	918	0	5	6	19	204	648	33	3
		1980	30,868	2,980.4	920	0	2	7	28	227	596	54	6
	PERCENT CHANGE		+.2	-.5	-.2	+.0	+150.0	-14.3	-32.1	-10.1	+8.7	-38.9	-50.0
EFFINGHAM S.O.		1981	17,285	1,400.1	242	0	2	0	2	73	156	9	0
		1980	17,236	1,346.0	232	0	0	0	9	83	127	12	1
	PERCENT CHANGE		+.3	+4.0	+4.3	+.0	+.0	+.0	-77.8	-12.0	+22.8	-25.0	-100.0
ALTAMONT		1 1981	2,389	3,139.4	75	0	0	0	5	17	47	5	1
		1980	2,394	2,506.3	60	0	0	1	4	14	34	6	1
EFFINGHAM		1981	11,270	5,332.7	601	0	3	6	12	114	445	19	2
		1980	11,238	5,588.2	628	0	2	6	15	130	435	36	4
	PERCENT CHANGE		+.3	-4.6	-4.3	+.0	+50.0	+.0	-20.0	-12.3	+2.3	-47.2	-50.0
FAYETTE COUNTY TOTAL		1981	22,167	1,339.8	297	1	0	3	8	31	236	16	2
		1980	21,042	1,264.1	266	0	2	2	7	20	216	17	2
	PERCENT CHANGE		+5.3	+6.0	+11.7	+.0	-100.0	+50.0	+14.3	+55.0	+9.3	-5.9	+.0
FAYETTE S O		1981	15,771	919.4	145	1	0	0	0	15	122	7	0
		1980	15,699	738.9	116	0	1	0	4	6	98	6	1
	PERCENT CHANGE		+.5	+24.4	+25.0	+.0	-100.0	+.0	-100.0	+150.0	+24.5	+16.7	-100.0
RAMSEY		1 1981	1,058	850.7	9	0	0	0	0	5	3	1	0
		4 1980											
VANDALIA		1981	5,338	2,678.9	143	0	0	3	8	11	111	8	2
		1980	5,343	2,807.4	150	0	1	2	3	14	118	11	1
	PERCENT CHANGE		-.1	-4.6	-4.7	+.0	-100.0	+50.0	+166.7	-21.4	-5.9	-27.3	+100.0
FORD COUNTY TOTAL		1981	15,373	2,289.7	352	0	0	0	0	135	195	19	3
		1980	15,281	2,185.7	334	0	0	1	12	97	207	14	3
	PERCENT CHANGE		+.6	+4.8	+5.4	+.0	+.0	-100.0	-100.0	+39.2	-5.8	+35.7	+.0

1 ONE OR MORE MONTHS DATA MISSING 2 NO INDEX CRIMES 3 NO RETURN FROM AGENCY 4 REPORTED THRU OTHER AGENCY

Table 33—Cont'd.

GEOGRAPHIC AREA	COUNTY	YEAR	POPULATION	RATE PER 100,000	TOTAL CRIME INDEX	MURDER & VOLUN. MANSLTR	FORCIBLE RAPE	ROBBERY	AGRVT. ASSAULT & BATTERY	BURGLARY BREAKING OR ENTERING	THEFT	MOTOR VEHICLE THEFT	ARSON
FORD S.O.		1981	7,617	1,680.5	128	0	0	0	0	84	35	8	1
		1980	7,508	1,118.8	84	0	0	0	0	42	38	3	1
	PERCENT CHANGE		+1.5	+50.2	+52.4	+.0	+.0	+.0	+.0	+100.0	-7.9	+166.7	+.0
GIBSON CITY		1981	3,498	2,773.0	97	0	0	0	0	18	72	6	1
		1980	3,504	3,025.1	106	0	0	1	5	24	70	5	1
	PERCENT CHANGE		-.2	-8.3	-8.5	+.0	+.0	-100.0	-100.0	-25.0	+2.9	+20.0	+.0
PAXTON		1981	4,258	2,982.6	127	0	0	0	0	33	88	5	1
		1980	4,269	3,373.2	144	0	0	0	7	31	99	6	1
	PERCENT CHANGE		-.3	-11.6	-11.8	+.0	+.0	+.0	-100.0	+6.5	-11.1	-16.7	+.0
FRANKLIN COUNTY TOTAL		1981	43,000	2,239.5	963	1	0	11	35	219	653	40	4
		1980	43,969	2,576.8	1133	2	0	15	48	229	791	45	3
	PERCENT CHANGE		-2.2	-13.1	-15.0	-50.0	+.0	-26.7	-27.1	-4.4	-17.4	-11.1	+33.3
FRANKLIN S.O.		1981	17,283	740.6	128	0	0	1	0	25	93	9	0
		1980	17,403	1,499.7	261	1	0	0	3	30	225	2	0
	PERCENT CHANGE		-.7	-50.6	-51.0	-100.0	+.0	+.0	-100.0	-16.7	-58.7	+350.0	+.0
BENTON		1981	7,778	6,081.3	473	0	0	4	20	114	317	16	2
		1980	7,763	4,624.5	359	0	0	3	11	104	222	19	0
	PERCENT CHANGE		+.2	+31.5	+31.8	+.0	+.0	+33.3	+81.8	+9.6	+42.8	-15.8	+.0
CHRISTOPHER		1981	3,086	550.9	17	1	0	0	3	4	8	1	0
		1980	3,081	1,557.9	48	0	0	2	3	7	35	1	0
	PERCENT CHANGE		+.2	-64.6	-64.6	+.0	+.0	-100.0	+.0	-42.9	-77.1	+.0	+.0
ROYALTON		1 1981	1,320	530.3	7	0	0	0	1	1	5	0	0
		1 1980	1,300	923.1	12	0	0	0	8	0	4	0	0
SESSER		1981	2,238	3,440.6	77	0	0	2	1	10	57	7	0
		1980	2,237	2,861.0	64	0	0	0	4	10	48	2	0
	PERCENT CHANGE		+.0	+20.3	+20.3	+.0	+.0	+.0	-75.0	+.0	+18.8	+250.0	+.0
WEST CITY		4 1981											
		3 1980	873										
WEST FRANKFORT		1981	9,437	2,235.9	211	0	0	4	8	55	135	7	2
		1980	9,414	3,462.9	326	1	0	9	11	71	213	19	2
	PERCENT CHANGE		+.2	-35.4	-35.3	-100.0	+.0	-55.6	-27.3	-22.5	-36.6	-63.2	+.0

1 ONE OR MORE MONTHS DATA MISSING 2 NO INDEX CRIMES 3 NO RETURN FROM AGENCY 4 REPORTED THRU OTHER AGENCY

Table 33—Cont'd.

GEOGRAPHIC AREA	COUNTY	YEAR	POPULATION	RATE PER 100,000	TOTAL CRIME INDEX	MURDER & VOLUN. MANSLTR	FORCIBLE RAPE	ROBBERY	AGRVT. ASSAULT & BATTERY	BURGLARY BREAKING OR ENTERING	THEFT	MOTOR VEHICLE THEFT	ARSON
ZEIGLER		1981	1,858	2,691.1	50	0	0	0	2	10	38	0	0
		1980	1,898	3,319.3	63	0	0	1	8	7	44	2	1
	PERCENT CHANGE		-2.1	-18.9	-20.6	+.0	+.0	-100.0	-75.0	+42.9	-13.6	-100.0	-100.0
FULTON	COUNTY TOTAL	1981	43,705	2,818.9	1232	1	4	13	45	312	788	59	10
		1980	52,903	2,234.3	1182	1	6	5	35	330	747	43	15
	PERCENT CHANGE		-17.4	+26.2	+4.2	+.0	-33.3	+160.0	+28.6	-5.5	+5.5	+37.2	-33.3
FULTON SO		1981	20,118	2,216.9	446	0	2	3	15	148	253	20	5
		1980	20,638	1,913.9	395	1	3	1	16	137	218	11	8
	PERCENT CHANGE		-2.5	+15.8	+12.9	-100.0	-33.3	+200.0	-6.3	+8.0	+16.1	+81.8	-37.5
AVON		1 1981	1,019	1,570.2	16	0	0	0	0	1	14	1	0
		1 1980	1,018	.0	0	0	0	0	0	0	0	0	0
CANTON		1981	14,626	4,389.4	642	1	1	8	21	129	448	30	4
		1980	14,772	4,427.3	654	0	2	4	15	167	436	24	6
	PERCENT CHANGE		-1.0	-.9	-1.8	+.0	-50.0	+100.0	+40.0	-22.8	+2.8	+25.0	-33.3
CUBA		4 1981											
		3 1980	1,645										
FAIRVIEW		1 1981	594	841.8	5	0	0	0	0	3	2	0	0
		1980	592	2,027.0	12	0	0	0	0	3	9	0	0
FARMINGTON		1981	3,118	1,539.4	48	0	0	1	1	11	31	4	0
		1980	3,075	1,691.1	52	0	0	0	2	10	37	3	0
	PERCENT CHANGE		+1.4	-9.0	-7.7	+.0	+.0	+.0	-50.0	+10.0	-16.2	+33.3	+.0
LEWISTOWN		1981	2,758	2,429.3	67	0	1	1	2	19	39	4	1
		1980	2,750	2,472.7	68	0	1	0	2	13	46	5	1
	PERCENT CHANGE		+.3	-1.8	-1.5	+.0	+.0	+.0	+.0	+46.2	-15.2	-20.0	+.0
LONDON MILLS		1 1981	587	1,022.1	6	0	0	0	5	0	1	0	0
		3 1980	7,524										
VERMONT		1 1981	885	226.0	2	0	0	0	1	1	0	0	0
		1 1980	889	112.5	1	0	0	0	0	0	1	0	0

1 ONE OR MORE MONTHS DATA MISSING 2 NO INDEX CRIMES 3 NO RETURN FROM AGENCY 4 REPORTED THRU OTHER AGENCY

Table 33—Cont'd.

GEOGRAPHIC AREA	YEAR	POPULATION	RATE PER 100,000	TOTAL CRIME INDEX	MURDER & VOLUN. MANSLTR	FORCIBLE RAPE	ROBBERY	AGRVT. ASSAULT & BATTERY	BURGLARY BREAKING OR ENTERING	THEFT	MOTOR VEHICLE THEFT	ARSON
GALLATIN COUNTY TOTAL	1981	7,590	1,884.1	143	0	0	1	2	18	117	4	1
	1980	7,524	1,913.9	144	2	1	0	7	24	106	3	1
PERCENT CHANGE		+.9	-1.6	-.7	-100.0	-100.0	+.0	-71.4	-25.0	+10.4	+33.3	+.0
GALLATIN S.O.	1 1981	7,590	1,884.1	143	0	0	1	2	18	117	4	1
	1980	7,524	1,913.9	144	2	1	0	7	24	106	3	1
GREENE COUNTY TOTAL	1981	16,661	1,962.7	327	1	0	0	14	84	213	14	1
	1980	16,650	1,982.0	330	0	4	1	8	90	215	10	2
PERCENT CHANGE		+.1	-1.0	-.9	+.0	-100.0	-100.0	+75.0	-6.7	-.9	+40.0	-50.0
GREENE S.O.	1981	7,456	2,253.2	168	1	0	0	4	60	100	2	1
	1980	7,442	2,405.3	179	0	3	0	3	60	108	3	2
PERCENT CHANGE		+.2	-6.3	-6.1	+.0	-100.0	+.0	+33.3	+.0	-7.4	-33.3	-50.0
CARROLLTON	1981	2,816	1,029.8	29	0	0	0	1	2	24	2	0
	1980	2,826	1,273.9	36	0	0	1	2	13	18	2	0
PERCENT CHANGE		-.4	-19.2	-19.4	+.0	+.0	-100.0	-50.0	-84.6	+33.3	+.0	+.0
GREENFIELD	1 1981	1,090	.0	0	0	0	0	0	0	0	0	0
	1 1980	1,094	.0	0	0	0	0	0	0	0	0	0
ROODHOUSE	1981	2,364	1,776.6	42	0	0	0	0	3	35	4	0
	1980	2,359	1,907.6	45	0	1	0	1	5	38	0	0
PERCENT CHANGE		+.2	-6.9	-6.7	+.0	-100.0	+.0	-100.0	-40.0	-7.9	+.0	+.0
WHITE HALL	1981	2,935	2,998.3	88	0	0	0	9	19	54	6	0
	1980	2,929	2,389.9	70	0	0	0	2	12	51	5	0
PERCENT CHANGE		+.2	+25.5	+25.7	+.0	+.0	+.0	+350.0	+58.3	+5.9	+20.0	+.0
GRUNDY COUNTY TOTAL	1981	30,640	3,394.3	1040	0	5	2	25	259	695	44	10
	1980	30,516	3,460.5	1056	1	5	5	34	213	727	64	7
PERCENT CHANGE		+.4	-1.9	-1.5	-100.0	+.0	-60.0	-26.5	+21.6	-4.4	-31.3	+42.9
GRUNDY S.O.	1981	17,214	3,020.8	520	0	0	1	12	164	311	28	4
	1980	17,077	3,138.7	536	1	4	1	19	112	353	40	6
PERCENT CHANGE		+.8	-3.8	-3.0	-100.0	-100.0	+.0	-36.8	+46.4	-11.9	-30.0	-33.3
COAL CITY	1981	3,028	2,774.1	84	0	1	0	3	13	61	5	1
	1980	3,033	2,967.4	90	0	0	1	3	30	51	4	1
PERCENT CHANGE		-.2	-6.5	-6.7	+.0	+.0	-100.0	+.0	-56.7	+19.6	+25.0	+.0

1 ONE OR MORE MONTHS DATA MISSING 2 NO INDEX CRIMES 3 NO RETURN FROM AGENCY 4 REPORTED THRU OTHER AGENCY

Table 33—Cont'd.

GEOGRAPHIC AREA	COUNTY	YEAR	POPULATION	RATE PER 100,000	TOTAL CRIME INDEX	MURDER & VOLUN. MANSLTR	FORCIBLE RAPE	ROBBERY	AGRVT. ASSAULT & BATTERY	BURGLARY BREAKING OR ENTERING	THEFT	MOTOR VEHICLE THEFT	ARSON
MINOOKA	1	1981	1,565	2,939.3	46	0	0	0	1	7	37	0	1
		1980	1,566	2,618.1	41	0	0	0	0	7	33	1	0
MORRIS		1981	8,833	4,415.3	390	0	4	1	9	75	286	11	4
		1980	8,840	4,400.5	389	0	1	3	12	64	290	19	0
	PERCENT CHANGE		-.1	+.3	+.3	+.0	+300.0	-66.7	-25.0	+17.2	-1.4	-42.1	+.0
HAMILTON COUNTY TOTAL		1981	9,195	380.6	35	0	0	0	1	13	18	0	3
		1980	8,041	1,803.3	145	0	1	1	6	30	89	18	0
	PERCENT CHANGE		+14.4	-78.9	-75.9	+.0	-100.0	-100.0	-83.3	-56.7	-79.8	-100.0	+.0
HAMILTON S.O.	1	1981	9,195	380.6	35	0	0	0	1	13	18	0	3
		1980	8,041	1,803.3	145	0	1	1	6	30	89	18	0
HANCOCK COUNTY TOTAL		1981	24,178	2,183.8	528	0	1	2	12	150	350	13	0
		1980	24,111	2,073.7	500	1	0	4	8	168	304	10	5
	PERCENT CHANGE		+.3	+5.3	+5.6	-100.0	+.0	-50.0	+50.0	-10.7	+15.1	+30.0	-100.0
HANCOCK S O		1981	14,441	2,340.6	338	0	1	1	8	110	217	1	0
		1980	14,379	2,169.8	312	1	0	2	8	92	200	6	3
	PERCENT CHANGE		+.4	+7.9	+8.3	-100.0	+.0	-50.0	+.0	+19.6	+8.5	-83.3	-100.0
CARTHAGE	1	1981	2,978	1,880.5	56	0	0	0	1	8	47	0	0
		1980	2,970	1,380.5	41	0	0	0	0	4	37	0	0
DALLAS CITY	1	1981	1,408	71.0	1	0	0	0	1	0	0	0	0
	3	1980	1,406										
HAMILTON		1981	3,509	3,248.8	114	0	0	1	2	27	74	10	0
	1	1980	3,516	3,981.8	140	0	0	2	0	67	65	4	2
WARSAW	1	1981	1,842	1,031.5	19	0	0	0	0	5	12	2	0
	1	1980	1,840	380.4	7	0	0	0	0	5	2	0	0
HARDIN COUNTY TOTAL		1981	5,383	2,099.2	113	1	0	0	3	10	97	2	0
		1980	5,330	1,782.4	95	0	0	0	5	25	64	1	0
	PERCENT CHANGE		+1.0	+17.8	+18.9	+.0	+.0	+.0	-40.0	-60.0	+51.6	+100.0	+.0

1 ONE OR MORE MONTHS DATA MISSING 2 NO INDEX CRIMES 3 NO RETURN FROM AGENCY 4 REPORTED THRU OTHER AGENCY

Table 33—Cont'd.

GEOGRAPHIC AREA	COUNTY	YEAR	POPULATION	RATE PER 100,000	TOTAL CRIME INDEX	MURDER & VOLUN. MANSLTR	FORCIBLE RAPE	ROBBERY	AGRVT. ASSAULT & BATTERY	BURGLARY BREAKING OR ENTERING	THEFT	MOTOR VEHICLE THEFT	ARSON
HARDIN S.O.		1981	5,383	2,099.2	113	1	0	0	3	10	97	2	0
		1 1980	5,330	1,782.4	95	0	0	0	5	25	64	1	0
HENDERSON	COUNTY TOTAL	1981	8,813	1,815.5	160	3	0	0	6	18	131	2	0
		1980	8,832	2,196.6	194	0	1	2	4	38	137	9	3
	PERCENT CHANGE		-.2	-17.3	-17.5	+.0	-100.0	-100.0	+50.0	-52.6	-4.4	-77.8	-100.0
HENDERSON S.O.		1981	8,813	1,815.5	160	3	0	0	6	18	131	2	0
		1980	8,832	2,196.6	194	0	1	2	4	38	137	9	3
	PERCENT CHANGE		-.2	-17.3	-17.5	+.0	-100.0	-100.0	+50.0	-52.6	-4.4	-77.8	-100.0
HENRY	COUNTY TOTAL	1981	57,938	2,071.2	1200	0	3	11	13	262	871	36	4
		1980	60,808	2,019.5	1228	0	2	3	16	275	884	38	10
	PERCENT CHANGE		-4.7	+2.6	-2.3	+.0	+50.0	+266.7	-18.8	-4.7	-1.5	-5.3	-60.0
HENRY S. O.		1981	26,363	1,376.9	363	0	1	1	1	111	230	16	3
		1980	28,375	1,529.5	434	0	1	0	10	136	262	17	8
	PERCENT CHANGE		-7.1	-10.0	-16.4	+.0	+.0	+.0	-90.0	-18.4	-12.2	-5.9	-62.5
COLONA		1981	2,172	1,565.4	34	0	0	0	0	5	27	2	0
		1980	2,159	1,574.8	34	0	0	0	0	14	18	2	0
	PERCENT CHANGE		+.6	-.6	+.0	+.0	+.0	+.0	+.0	-64.3	+50.0	+.0	+.0
GALVA		1 1981	3,185	251.2	8	0	0	0	0	1	5	1	1
		1980	3,184	816.6	26	0	1	0	0	7	14	3	1
GENESEO		1981	6,373	2,338.0	149	0	1	6	4	39	95	4	0
		1980	6,373	3,248.1	207	0	0	0	1	44	156	5	1
	PERCENT CHANGE		+.0	-28.0	-28.0	+.0	+.0	+.0	+300.0	-11.4	-39.1	-20.0	-100.0
GREEN ROCK		1981	3,324	1,955.5	65	0	0	0	1	2	60	2	0
		1980	3,298	2,638.0	87	0	0	1	1	4	76	5	0
	PERCENT CHANGE		+.8	-25.9	-25.3	+.0	+.0	-100.0	+.0	-50.0	-21.1	-60.0	+.0
KEWANEE		1981	14,508	3,777.2	548	0	1	4	7	93	433	10	0
		1980	14,484	3,017.1	437	0	0	2	4	70	355	6	0
	PERCENT CHANGE		+.2	+25.2	+25.4	+.0	+.0	+100.0	+75.0	+32.9	+22.0	+66.7	+.0
ORION		1981	2,013	1,639.3	33	0	0	0	0	11	21	1	0
		1 1980	2,039	147.1	3	0	0	0	0	0	3	0	0

1 ONE OR MORE MONTHS DATA MISSING 2 NO INDEX CRIMES 3 NO RETURN FROM AGENCY 4 REPORTED THRU OTHER AGENCY

Table 33—Cont'd.

GEOGRAPHIC AREA	COUNTY	YEAR	POPULATION	RATE PER 100,000	TOTAL CRIME INDEX	MURDER & VOLUN. MANSLTR	FORCIBLE RAPE	ROBBERY	AGRVT. ASSAULT & BATTERY	BURGLARY BREAKING OR ENTERING	THEFT	MOTOR VEHICLE THEFT	ARSON
WOODHULL		4 1981											
		3 1980	896										
IROQUOIS COUNTY TOTAL		1981	33,437	1,265.1	423	0	0	0	14	158	242	6	3
		1980	32,851	1,187.2	390	0	0	3	6	132	232	17	0
	PERCENT CHANGE		+1.8	+6.6	+8.5	+.0	+.0	-100.0	+133.3	+19.7	+4.3	-64.7	+.0
IROQUOIS S.O.		1981	25,981	762.1	198	0	0	0	3	88	105	1	1
		1980	25,481	745.7	190	0	0	1	3	87	88	11	0
	PERCENT CHANGE		+2.0	+2.2	+4.2	+.0	+.0	-100.0	+.0	+1.1	+19.3	-90.9	+.0
GILMAN		1 1981	1,913	209.1	4	0	0	0	0	2	2	0	0
		1 1980	1,913	365.9	7	0	0	0	0	0	7	0	0
WATSEKA		1981	5,543	3,987.0	221	0	0	0	11	68	135	5	2
		1980	5,457	3,536.7	193	0	0	2	3	45	137	6	0
	PERCENT CHANGE		+1.6	+12.7	+14.5	+.0	+.0	-100.0	+266.7	+51.1	-1.5	-16.7	+.0
JACKSON COUNTY TOTAL		1981	61,522	7,015.4	4316	7	26	87	148	917	3004	105	22
		1980	61,010	6,507.1	3970	0	26	54	129	687	2906	144	24
	PERCENT CHANGE		+.8	+7.8	+8.7	+.0	+.0	+61.1	+14.7	+33.5	+3.4	-27.1	-8.3
JACKSON S.O.		1981	23,780	3,507.1	834	4	5	4	37	360	371	30	3
		1980	23,510	1,943.9	457	0	7	3	26	168	221	25	7
	PERCENT CHANGE		+1.1	+80.4	+82.5	+.0	-28.6	+33.3	+42.3	+126.2	+67.9	+20.0	-57.1
CARBONDALE		1981	26,287	6,600.2	1735	2	10	64	53	333	1224	36	13
		1980	26,144	6,816.1	1782	0	13	35	75	332	1274	48	5
	PERCENT CHANGE		+.5	-3.2	-2.6	+.0	-23.1	+82.9	-29.3	+.3	-3.9	-25.0	+160.0
DESOTO		1981	1,589	2,076.8	33	0	0	1	3	7	21	0	1
		1980	1,548	3,100.8	48	0	0	2	2	13	26	4	1
	PERCENT CHANGE		+2.6	-33.0	-31.3	+.0	+.0	-50.0	+50.0	-46.2	-19.2	-100.0	+.0
MURPHYSBORO		1981	9,866	6,892.4	680	1	4	11	46	109	481	25	3
		1980	9,808	7,126.8	699	0	3	8	19	96	519	47	7
	PERCENT CHANGE		+.6	-3.3	-2.7	+.0	+33.3	+37.5	+142.1	+13.5	-7.3	-46.8	-57.1
SIU CARBONDALE		1981	0	.0	1034	0	7	7	9	88	907	14	2
		1980	0	.0	984	0	3	6	7	78	866	20	4
	PERCENT CHANGE		+.0	+.0	+5.1	+.0	+133.3	+16.7	+28.6	+12.8	+4.7	-30.0	-50.0

1 ONE OR MORE MONTHS DATA MISSING 2 NO INDEX CRIMES 3 NO RETURN FROM AGENCY 4 REPORTED THRU OTHER AGENCY

Table 33—Cont'd.

GEOGRAPHIC AREA	YEAR	POPULATION	RATE PER 100,000	TOTAL CRIME INDEX	MURDER & VOLUN. MANSLTR	FORCIBLE RAPE	ROBBERY	AGRVT. ASSAULT & BATTERY	BURGLARY BREAKING OR ENTERING	THEFT	MOTOR VEHICLE THEFT	ARSON
JASPER COUNTY TOTAL	1981	11,318	1,811.3	205	0	0	0	11	37	145	4	8
	1980	11,270	1,748.0	197	0	1	2	4	43	139	4	4
PERCENT CHANGE		+.4	+3.6	+4.1	+.0	-100.0	-100.0	+175.0	-14.0	+4.3	+.0	+100.0
JASPER S O	1981	8,132	1,647.8	134	0	0	0	4	21	102	1	6
	1980	8,109	1,455.2	118	0	1	1	0	28	86	0	2
PERCENT CHANGE		+.3	+13.2	+13.6	+.0	-100.0	-100.0	+.0	-25.0	+18.6	+.0	+200.0
NEWTON	1981	3,186	2,228.5	71	0	0	0	7	16	43	3	2
	1980	3,161	2,499.2	79	0	0	1	4	15	53	4	2
PERCENT CHANGE		+.8	-10.8	-10.1	+.0	+.0	-100.0	+75.0	+6.7	-18.9	-25.0	+.0
JEFFERSON COUNTY TOTAL	1981	36,354	5,149.4	1872	1	7	28	55	511	1194	67	9
	1980	35,667	5,500.9	1962	1	6	37	47	456	1316	82	17
PERCENT CHANGE		+1.9	-6.4	-4.6	+.0	+16.7	-24.3	+17.0	+12.1	-9.3	-18.3	-47.1
JEFFERSON S O	1981	19,161	2,259.8	433	0	3	4	19	149	246	10	2
	1980	19,222	2,351.5	452	0	2	3	18	158	243	22	6
PERCENT CHANGE		-.3	-3.9	-4.2	+.0	+50.0	+33.3	+5.6	-5.7	+1.2	-54.5	-66.7
MT VERNON	1981	17,193	8,369.7	1439	1	4	24	36	362	948	57	7
	1980	16,445	9,182.1	1510	1	4	34	29	298	1073	60	11
PERCENT CHANGE		+4.5	-8.8	-4.7	+.0	+.0	-29.4	+24.1	+21.5	-11.6	-5.0	-36.4
JERSEY COUNTY TOTAL	1981	20,179	2,928.8	591	0	0	2	8	149	404	26	2
	1980	20,176	3,221.6	650	0	1	4	16	198	398	25	8
PERCENT CHANGE		+.0	-9.1	-9.1	+.0	-100.0	-50.0	-50.0	-24.7	+1.5	+4.0	-75.0
JERSEY S O	1981	11,649	2,266.3	264	0	0	1	2	97	153	10	1
	1980	11,575	2,747.3	318	0	0	4	6	133	158	13	4
PERCENT CHANGE		+.6	-17.5	-17.0	+.0	+.0	-75.0	-66.7	-27.1	-3.2	-23.1	-75.0
GRAFTON	1 1981	1,024	390.6	4	0	0	0	2	0	2	0	0
	1 1980	1,020	980.4	10	0	0	0	2	0	8	0	0
JERSEYVILLE	1981	7,506	4,303.2	323	0	0	1	4	52	249	16	1
	1980	7,581	4,247.5	322	0	1	0	8	65	232	12	4
PERCENT CHANGE		-1.0	+1.3	+.3	+.0	-100.0	+.0	-50.0	-20.0	+7.3	+33.3	-75.0
JO DAVIESS COUNTY TOTAL	1981	23,520	1,684.0	396	1	1	2	20	115	228	18	11
	1980	23,739	1,883.0	447	0	1	2	18	144	262	18	2
PERCENT CHANGE		-.9	-10.6	-11.4	+.0	+.0	+.0	+11.1	-20.1	-13.0	+.0	+450.0

1 ONE OR MORE MONTHS DATA MISSING 2 NO INDEX CRIMES 3 NO RETURN FROM AGENCY 4 REPORTED THRU OTHER AGENCY

Table 33—Cont'd.

GEOGRAPHIC AREA	COUNTY	YEAR	POPULATION	RATE PER 100,000	TOTAL CRIME INDEX	MURDER & VOLUN. MANSLTR	FORCIBLE RAPE	ROBBERY	AGRVT. ASSAULT & BATTERY	BURGLARY BREAKING OR ENTERING	THEFT	MOTOR VEHICLE THEFT	ARSON
JC DAVIESS S.O.		1981	13,983	1,895.1	265	1	1	1	15	92	133	14	8
		1980	13,406	2,021.5	271	0	0	1	9	102	147	12	0
	PERCENT CHANGE		+4.3	-6.3	-2.2	+.0	+.0	+.0	+66.7	-9.8	-9.5	+16.7	+.0
EAST DUBUQUE		1981	2,194	1,048.3	23	0	0	0	0	2	21	0	0
		1980	2,186	2,744.7	60	0	0	0	5	12	43	0	0
	PERCENT CHANGE		+.4	-61.8	-61.7	+.0	+.0	+.0	-100.0	-83.3	-51.2	+.0	+.0
ELIZABETH		4 1981											
		3 1980	774										
GALENA		1981	3,876	1,057.8	41	0	0	1	2	7	29	2	0
		1980	3,897	744.2	29	0	0	1	1	5	20	2	0
	PERCENT CHANGE		-.5	+42.1	+41.4	+.0	+.0	+.0	+100.0	+40.0	+45.0	+.0	+.0
STOCKTON		1 1981	1,872	1,923.1	36	0	0	0	3	7	23	0	3
		1 1980	1,874	2,988.3	56	0	0	0	3	24	26	1	2
WARREN		1981	1,595	1,943.6	31	0	0	0	0	7	22	2	0
		1 1980	1,602	1,935.1	31	0	1	0	0	1	26	3	0
JOHNSON COUNTY TOTAL		1981	9,624	457.2	44	0	2	0	8	12	19	2	1
		1980	9,614	852.9	82	0	1	0	7	24	40	8	2
	PERCENT CHANGE		+.1	-46.4	-46.3	+.0	+100.0	+.0	+14.3	-50.0	-52.5	-75.0	-50.0
JOHNSON S.O.		1981	8,204	487.6	40	0	1	0	7	11	18	2	1
		1980	8,183	855.4	70	0	1	0	6	20	35	6	2
	PERCENT CHANGE		+.3	-43.0	-42.9	+.0	+.0	+.0	+16.7	-45.0	-48.6	-66.7	-50.0
VIENNA		1 1981	1,420	281.7	4	0	1	0	1	1	1	0	0
		1 1980	1,431	838.6	12	0	0	0	1	4	5	2	0
KANE COUNTY TOTAL		1981	290,320	6,420.0	18638	15	105	398	678	5892	10761	663	126
		1980	286,240	6,002.7	17182	9	100	347	828	5130	9775	847	146
	PERCENT CHANGE		+1.4	+7.0	+8.5	+66.7	+5.0	+14.7	-18.1	+14.9	+10.1	-21.7	-13.7
KANE SO		1981	54,724	3,797.2	2078	2	10	14	156	959	806	90	41
		1980	54,728	3,532.0	1933	1	13	34	154	816	773	107	35
	PERCENT CHANGE		+.0	+7.5	+7.5	+100.0	-23.1	-58.8	+1.3	+17.5	+4.3	-15.9	+17.1

1 ONE OR MORE MONTHS DATA MISSING 2 NO INDEX CRIMES 3 NO RETURN FROM AGENCY 4 REPORTED THRU OTHER AGENCY

Table 33—Cont'd.

GEOGRAPHIC AREA	COUNTY	YEAR	POPULATION	RATE PER 100,000	TOTAL CRIME INDEX	MURDER & VOLUN. MANSLTR	FORCIBLE RAPE	ROBBERY	AGRVT. ASSAULT & BATTERY	BURGLARY BREAKING OR ENTERING	THEFT	MOTOR VEHICLE THEFT	ARSON
AURORA PD		1981	81,293	8,523.4	6929	8	61	259	246	2094	3992	229	40
		1980	78,760	7,547.0	5944	4	47	174	341	1493	3591	239	55
	PERCENT CHANGE		+3.2	+12.9	+16.6	+100.00	+29.8	+48.9	-27.9	+40.3	+11.2	-4.2	-27.3
BATAVIA		1981	12,574	4,700.2	591	0	1	5	19	199	331	29	7
		1980	12,169	5,078.5	618	1	5	8	31	228	319	23	3
	PERCENT CHANGE		+3.3	-7.4	-4.4	-100.0	-80.0	-37.5	-38.7	-12.7	+3.8	+26.1	+133.3
CARPENTERSVILLE		1981	23,272	6,952.6	1618	0	2	7	58	425	1072	48	6
		1980	23,253	6,326.1	1471	0	2	11	63	464	851	71	9
	PERCENT CHANGE		+.1	+9.9	+10.0	+.0	+.0	-36.4	-7.9	-8.4	+26.0	-32.4	-33.3
EAST DUNDEE		1981	2,618	3,934.3	103	1	0	3	2	14	79	4	0
		1980	2,616	3,325.7	87	0	0	0	2	15	59	9	2
	PERCENT CHANGE		+.1	+18.3	+18.4	+.0	+.0	+.0	+.0	-6.7	+33.9	-55.6	-100.0
ELBURN		1981	1,224	3,022.9	37	0	0	0	3	10	21	2	1
		1980	1,204	4,817.3	58	0	0	0	4	22	31	0	1
	PERCENT CHANGE		+1.7	-37.2	-36.2	+.0	+.0	+.0	-25.0	-54.5	-32.3	+.0	+.0
ELGIN		1981	63,798	7,127.2	4547	4	24	94	144	1525	2574	157	25
		1980	63,268	7,175.8	4540	3	25	102	161	1524	2472	234	19
	PERCENT CHANGE		+.8	-.7	+.2	+33.3	-4.0	-7.8	-10.6	+.1	+4.1	-32.9	+31.6
GENEVA		1981	9,881	3,420.7	338	0	2	2	2	106	212	13	1
		1980	9,794	4,135.2	405	0	1	3	8	107	270	15	1
	PERCENT CHANGE		+.9	-17.3	-16.5	+.0	+100.0	-33.3	-75.0	-.9	-21.5	-13.3	+.0
HAMPSHIRE		1981	1,735	3,688.8	64	0	0	0	2	20	40	2	0
		1980	1,732	3,521.9	61	0	0	0	2	8	44	7	0
	PERCENT CHANGE		+.2	+4.7	+4.9	+.0	+.0	+.0	+.0	+150.0	-9.1	-71.4	+.0
MONTGOMERY		1981	3,369	9,023.4	304	0	0	3	3	85	202	11	0
		1980	3,171	7,757.8	246	0	3	5	9	59	160	9	1
	PERCENT CHANGE		+6.2	+16.3	+23.6	+.0	-100.0	-40.0	-66.7	+44.1	+26.3	+22.2	-100.0
NORTH AURORA		1981	5,205	6,820.4	355	0	3	1	4	106	224	16	1
		1980	5,190	7,148.4	371	0	3	0	3	108	232	21	4
	PERCENT CHANGE		+.3	-4.6	-4.3	+.0	+.0	+.0	+33.3	-1.9	-3.4	-23.8	-75.0
SLEEPY HOLLOW		1981	2,000	2,150.0	43	0	0	0	1	23	17	1	1
		1980	2,014	2,631.6	53	0	0	0	0	18	27	7	1
	PERCENT CHANGE		-.7	-18.3	-18.9	+.0	+.0	+.0	+.0	+27.8	-37.0	-85.7	+.0

1 ONE OR MORE MONTHS DATA MISSING 2 NO INDEX CRIMES 3 NO RETURN FROM AGENCY 4 REPORTED THRU OTHER AGENCY

Table 33—Cont'd.

GEOGRAPHIC AREA	COUNTY	YEAR	POPULATION	RATE PER 100,000	TOTAL CRIME INDEX	MURDER & VOLUN. MANSLTR	FORCIBLE RAPE	ROBBERY	AGRVT. ASSAULT & BATTERY	BURGLARY BREAKING OR ENTERING	THEFT	MOTOR VEHICLE THEFT	ARSON
SOUTH ELGIN		1981	6,218	2,524.9	157	0	0	0	10	40	103	4	0
		1980	6,211	4,089.5	254	0	0	2	10	59	161	19	3
	PERCENT	CHANGE	+.1	-38.3	-38.2	+.0	+.0	-100.0	+.0	-32.2	-36.0	-78.9	-100.0
ST CHARLES		1981	17,492	6,277.2	1098	0	2	8	23	223	799	42	1
		1980	17,255	4,989.9	861	0	0	6	30	162	582	71	10
	PERCENT	CHANGE	+1.4	+25.8	+27.5	+.0	+.0	+33.3	-23.3	+37.7	+37.3	-40.8	-90.0
SUGAR GROVE		1981	1,366	3,367.5	46	0	0	0	0	17	23	5	1
		1980	1,387	3,100.2	43	0	0	0	6	11	23	3	0
	PERCENT	CHANGE	-1.5	+8.6	+7.0	+.0	+.0	+.0	-100.0	+54.5	+.0	+66.7	+.0
WEST DUNDEE		1981	3,551	8,561.0	304	0	0	2	5	43	243	10	1
		1980	3,488	5,848.6	204	0	1	2	4	32	151	12	2
	PERCENT	CHANGE	+1.8	+46.4	+49.0	+.0	-100.0	+.0	+25.0	+34.4	+60.9	-16.7	-50.0
WAUBONSEE COLLEGE		1981	0	.0	26	0	0	0	0	3	23	0	0
		1 1980	0	.0	33	0	0	0	0	4	29	0	0
KANKAKEE COUNTY TOTAL		1981	102,397	5,907.4	6049	7	20	233	193	1897	3425	245	29
		1980	102,520	6,064.2	6217	6	18	218	222	1969	3444	302	38
	PERCENT	CHANGE	-.1	-2.6	-2.7	+16.7	+11.1	+6.9	-13.1	-3.7	-.6	-18.9	-23.7
KANKAKEE S.D.		1981	40,302	2,950.2	1189	3	7	18	47	608	435	53	18
		1980	42,253	3,041.2	1285	2	13	13	53	658	461	64	21
	PERCENT	CHANGE	-4.6	-3.0	-7.5	+50.0	-46.2	+38.5	-11.3	-7.6	-5.6	-17.2	-14.3
BOURBONNAIS		1981	13,280	3,064.8	407	0	2	1	11	180	201	9	3
		1980	13,290	3,152.7	419	1	0	8	18	157	215	19	1
	PERCENT	CHANGE	-.1	-2.8	-2.9	-100.0	+.0	-87.5	-38.9	+14.6	-6.5	-52.6	+200.0
BRADLEY		1981	11,008	6,041.1	665	1	2	8	18	168	435	30	3
		1980	9,523	7,980.7	760	0	1	10	19	177	524	26	3
	PERCENT	CHANGE	+15.6	-24.3	-12.5	+.0	+100.0	-20.0	-5.3	-5.1	-17.0	+15.4	+.0
BRADLEY		1981	1,214	3,212.5	39	0	1	0	1	12	24	1	0
		1980	1,211	2,559.9	31	0	0	0	0	10	19	2	0
	PERCENT	CHANGE	+.2	+25.5	+25.8	+.0	+.0	+.0	+.0	+20.0	+26.3	-50.0	+.0
KANKAKEE		1981	30,141	11,847.6	3571	2	8	204	106	883	2224	140	4
		1980	29,812	11,814.0	3522	3	2	183	125	929	2095	180	5
	PERCENT	CHANGE	+1.1	+.3	+1.4	-33.3	+300.0	+11.5	-15.2	-5.0	+6.2	-22.2	-20.0

1 ONE OR MORE MONTHS DATA MISSING 2 NO INDEX CRIMES 3 NO RETURN FROM AGENCY 4 REPORTED THRU OTHER AGENCY

Table 33—Cont'd.

GEOGRAPHIC AREA	COUNTY	YEAR	POPULATION	RATE PER 100,000	TOTAL CRIME INDEX	MURDER & VOLUN. MANSLTR	FORCIBLE RAPE	ROBBERY	AGRVT. ASSAULT & BATTERY	BURGLARY BREAKING OR ENTERING	THEFT	MOTOR VEHICLE THEFT	ARSON
MANTENO		1981	3,155	3,106.2	98	1	0	0	4	25	62	5	1
		1980	3,150	4,031.7	127	0	1	2	4	14	93	7	6
	PERCENT CHANGE		+.2	-23.0	-22.8	+.0	-100.0	-100.0	+.0	+78.6	-33.3	-28.6	-83.3
MOMENCE		1981	3,297	2,426.4	80	0	0	2	6	21	44	7	0
		1980	3,281	2,224.9	73	0	1	2	3	24	37	4	2
	PERCENT CHANGE		+.5	+9.1	+9.6	+.0	-100.0	+.0	+100.0	-12.5	+18.9	+75.0	-100.0
KENDALL	COUNTY TOTAL	1981	36,946	3,072.1	1135	1	6	7	46	398	618	45	14
		1980	37,107	3,304.0	1226	2	7	11	34	402	706	49	15
	PERCENT CHANGE		-.4	-7.0	-7.4	-50.0	-14.3	-36.4	+35.3	-1.0	-12.5	-8.2	-6.7
KENDALL S.O.		1981	25,628	2,727.5	699	1	4	5	35	291	326	25	12
		1980	25,822	2,738.0	707	2	7	5	24	291	337	30	11
	PERCENT CHANGE		-.8	-.4	-1.1	-50.0	-42.9	+.0	+45.8	+.0	-3.3	-16.7	+9.1
OSWEGO		1981	3,021	3,277.1	99	0	0	1	2	39	49	8	0
		1980	3,012	3,519.3	106	0	0	0	2	31	70	3	0
	PERCENT CHANGE		+.3	-6.9	-6.6	+.0	+.0	+.0	+.0	+25.8	-30.0	+166.7	+.0
PLANO		1981	4,875	4,164.1	203	0	2	0	8	48	135	9	1
		1980	4,874	3,980.3	194	0	0	5	7	31	142	7	2
	PERCENT CHANGE		+.0	+4.6	+4.6	+.0	+.0	-100.0	+14.3	+54.8	-4.9	+28.6	-50.0
YORKVILLE		1981	3,422	3,915.8	134	0	0	1	1	20	108	3	1
		1980	3,399	6,443.1	219	0	0	1	1	49	157	9	2
	PERCENT CHANGE		+.7	-39.2	-38.8	+.0	+.0	+.0	+.0	-59.2	-31.2	-66.7	-50.0
KNOX	COUNTY TOTAL	1981	61,589	5,473.4	3371	1	11	26	67	959	2215	72	20
		1980	61,625	5,366.3	3307	4	5	27	89	884	2210	63	25
	PERCENT CHANGE		-.1	+2.0	+1.9	-75.0	+120.0	-3.7	-24.7	+8.5	+.2	+14.3	-20.0
KNOX S.O.		1981	17,197	2,814.4	484	1	2	2	11	226	221	16	5
		1980	17,153	2,594.3	445	1	0	1	16	207	194	20	6
	PERCENT CHANGE		+.3	+8.5	+8.8	+.0	+.0	+100.0	-31.3	+9.2	+13.9	-20.0	-16.7
ABINGDON		1981	4,210	3,919.2	165	0	0	0	5	30	121	9	0
		1980	4,191	6,132.2	257	0	0	0	14	56	184	3	0
	PERCENT CHANGE		+.5	-36.1	-35.8	+.0	+.0	+.0	-64.3	-46.4	-34.2	+200.0	+.0
GALESBURG		1981	35,305	7,681.6	2712	0	9	24	50	701	1868	46	14
		1980	35,419	7,337.9	2599	3	5	26	58	620	1828	40	19
	PERCENT CHANGE		-.3	+4.7	+4.3	-100.0	+80.0	-7.7	-13.8	+13.1	+2.2	+15.0	-26.3

1 ONE OR MORE MONTHS DATA MISSING 2 NO INDEX CRIMES 3 NO RETURN FROM AGENCY 4 REPORTED THRU OTHER AGENCY

Table 33—Cont'd.

GEOGRAPHIC AREA	COUNTY	YEAR	POPULATION	RATE PER 100,000	TOTAL CRIME INDEX	MURDER & VOLUN. MANSLTR	FORCIBLE RAPE	ROBBERY	AGRVT. ASSAULT & BATTERY	BURGLARY BREAKING OR ENTERING	THEFT	MOTOR VEHICLE THEFT	ARSON
KNOXVILLE		1 1981	3,432	.0	0	0	0	0	0	0	0	0	0
		1 1980	3,430	.0	0	0	0	0	0	0	0	0	0
WILLIAMSFIELD		1 1981	585	854.7	5	0	0	0	1	2	1	0	1
		1 1980	576	.0	0	0	0	0	0	0	0	0	0
YATES CITY		1981	860	581.4	5	0	0	0	0	0	4	1	0
		1980	856	700.9	6	0	0	0	1	1	4	0	0
	PERCENT	CHANGE	+.5	-17.0	-16.7	+.0	+.0	+.0	-100.0	-100.0	+.0	+.0	+.0
LAKE	COUNTY TOTAL	1981	427,574	5,405.4	23112	24	82	583	694	5840	14605	1097	187
		1980	424,424	5,589.5	23723	21	100	593	871	5536	15159	1197	246
	PERCENT	CHANGE	+.7	-3.3	-2.6	+14.3	-18.0	-1.7	-20.3	+5.5	-3.7	-8.4	-24.0
LAKE S.O.		1981	97,651	4,155.6	4058	4	16	46	149	1670	1745	363	65
		1980	96,514	4,542.3	4384	4	28	44	250	1568	2010	364	116
	PERCENT	CHANGE	+1.2	-8.5	-7.4	+.0	-42.9	+4.5	-40.4	+6.5	-13.2	-.3	-44.0
ANTIOCH		1981	4,419	7,739.3	342	0	2	3	4	40	269	23	1
		1980	4,417	9,372.9	414	0	0	4	8	44	337	20	1
	PERCENT	CHANGE	+.0	-17.4	-17.4	+.0	+.0	-25.0	-50.0	-9.1	-20.2	+15.0	+.0
BANNOCKBURN		4 1981											
		3 1980	1,275										
DEERFIELD		1981	17,430	2,679.3	467	0	1	0	4	57	389	15	1
		1980	17,285	3,829.9	662	0	1	0	1	54	589	17	0
	PERCENT	CHANGE	+.8	-30.0	-29.5	+.0	+.0	+.0	+300.0	+5.6	-34.0	-11.8	+.0
FOX LAKE		1981	6,831	9,310.5	636	0	1	8	13	134	438	40	2
		1980	6,814	9,906.1	675	1	3	13	28	136	434	58	2
	PERCENT	CHANGE	+.2	-6.0	-5.8	-100.0	-66.7	-38.5	-53.6	-1.5	+.9	-31.0	+.0
GRAYSLAKE		1981	5,260	5,437.3	286	0	0	1	7	73	194	9	2
		1980	5,241	6,201.1	325	0	0	0	7	95	208	12	3
	PERCENT	CHANGE	+.4	-12.3	-12.0	+.0	+.0	+.0	+.0	-23.2	-6.7	-25.0	-33.3
GURNEE		1981	7,179	6,686.2	480	0	4	3	12	97	314	48	2
		1980	7,003	8,553.5	599	0	3	6	11	96	432	48	3
	PERCENT	CHANGE	+2.5	-21.8	-19.9	+.0	+33.3	-50.0	+9.1	+1.0	-27.3	+.0	-33.3

1 ONE OR MORE MONTHS DATA MISSING 2 NO INDEX CRIMES 3 NO RETURN FROM AGENCY 4 REPORTED THRU OTHER AGENCY

Table 33—Cont'd.

GEOGRAPHIC AREA	COUNTY	YEAR	POPULATION	RATE PER 100,000	TOTAL CRIME INDEX	MURDER & VOLUN. MANSLTR	FORCIBLE RAPE	ROBBERY	AGRVT. ASSAULT & BATTERY	BURGLARY BREAKING OR ENTERING	THEFT	MOTOR VEHICLE THEFT	ARSON
HAINESVILLE	1	1981	187	6,417.1	12	0	0	0	1	3	6	2	0
	1	1980	180	8,888.9	16	0	1	0	0	4	8	3	0
HAWTHORN WOODS		1981	1,658	2,593.5	43	0	0	0	0	9	33	1	0
		1980	1,653	3,206.3	53	0	0	0	2	18	33	0	0
	PERCENT CHANGE		+.3	-19.1	-18.9	+.0	+.0	+.0	-100.0	-50.0	+.0	+.0	+.0
HIGHLAND PARK		1981	30,611	2,538.3	777	0	1	12	20	161	545	35	3
		1980	30,260	3,113.0	942	2	1	16	15	224	623	53	8
	PERCENT CHANGE		+1.2	-18.5	-17.5	-100.0	+.0	-25.0	+33.3	-28.1	-12.5	-34.0	-62.5
HIGHWOOD		1981	5,452	3,558.3	194	0	1	1	15	52	119	6	0
		1980	5,344	3,892.2	208	0	1	2	16	25	146	14	4
	PERCENT CHANGE		+2.0	-8.6	-6.7	+.0	+.0	-50.0	-6.3	+108.0	-18.5	-57.1	-100.0
ISLAND LAKE		1981	2,293	3,750.5	86	0	0	0	0	15	64	5	2
		1980	2,285	3,457.3	79	0	0	1	5	13	57	3	0
	PERCENT CHANGE		+.4	+8.5	+8.9	+.0	+.0	-100.0	-100.0	+15.4	+12.3	+66.7	+.0
KILDEER	1	1981	1,609	1,615.9	26	0	0	0	0	15	10	1	0
		1980	1,597	2,442.1	39	0	0	0	0	14	22	3	0
LAKE BLUFF		1981	4,434	3,315.3	147	0	0	3	0	29	108	6	1
		1980	4,378	3,037.9	133	0	0	0	1	29	98	5	0
	PERCENT CHANGE		+1.3	+9.1	+10.5	+.0	+.0	+.0	-100.0	+.0	+10.2	+20.0	+.0
LAKE FOREST		1981	15,245	2,309.0	352	0	2	1	2	75	264	7	1
		1980	15,116	2,507.3	379	0	0	1	7	63	302	4	2
	PERCENT CHANGE		+.9	-7.9	-7.1	+.0	+.0	+.0	-71.4	+19.0	-12.6	+75.0	-50.0
LAKE VILLA		1981	1,462	9,233.9	135	0	0	2	7	32	89	5	0
		1980	1,412	13,243.6	187	0	1	1	4	32	139	7	3
	PERCENT CHANGE		+3.5	-30.3	-27.8	+.0	-100.0	+100.0	+75.0	+.0	-36.0	-28.6	-100.0
LAKE ZURICH		1981	8,225	3,003.0	247	0	0	1	5	72	157	9	3
		1980	8,222	3,648.7	300	0	3	2	3	81	197	10	4
	PERCENT CHANGE		+.0	-17.7	-17.7	+.0	-100.0	-50.0	+66.7	-11.1	-20.3	-10.0	-25.0
LIBERTYVILLE		1981	16,520	4,703.4	777	0	6	1	3	139	594	34	0
		1980	16,487	4,900.8	808	0	5	4	8	155	603	32	1
	PERCENT CHANGE		+.2	-4.0	-3.8	+.0	+20.0	-75.0	-62.5	-10.3	-1.5	+6.3	-100.0

1 ONE OR MORE MONTHS DATA MISSING 2 NO INDEX CRIMES 3 NO RETURN FROM AGENCY 4 REPORTED THRU OTHER AGENCY

Table 33—Cont'd.

GEOGRAPHIC AREA	COUNTY	YEAR	POPULATION	RATE PER 100,000	TOTAL CRIME INDEX	MURDER & VOLUN. MANSLTR	FORCIBLE RAPE	ROBBERY	AGRVT. ASSAULT & BATTERY	BURGLARY BREAKING OR ENTERING	THEFT	MOTOR VEHICLE THEFT	ARSON
LINCOLNSHIRE		1981	4,151	3,950.9	164	0	1	0	0	48	111	4	0
		1980	3,771	3,818.6	144	0	0	0	2	37	98	7	0
	PERCENT CHANGE		+10.1	+3.5	+13.9	+.0	+.0	+.0	-100.0	+29.7	+13.3	-42.9	+.0
LINDENHURST		1981	6,220	3,408.4	212	0	0	0	5	38	164	4	1
		1980	6,202	3,111.9	193	0	0	0	2	27	156	4	4
	PERCENT CHANGE		+.3	+9.5	+9.8	+.0	+.0	+.0	+150.0	+40.7	+5.1	+.0	-75.0
MUNDELEIN		1981	17,053	4,251.5	725	0	3	10	17	96	559	35	5
		1980	16,996	4,495.2	764	0	5	10	14	111	585	35	4
	PERCENT CHANGE		+.3	-5.4	-5.1	+.0	-40.0	+.0	+21.4	-13.5	-4.4	+.0	+25.0
NORTH CHICAGO		1981	38,774	4,662.9	1808	4	6	164	103	446	1019	59	7
		1980	38,272	4,300.8	1646	3	8	144	75	354	988	71	3
	PERCENT CHANGE		+1.3	+8.4	+9.8	+33.3	-25.0	+13.9	+37.3	+26.0	+3.1	-16.9	+133.3
PARK CITY		1981	3,673	3,430.4	126	0	1	2	8	31	73	10	1
		1980	3,467	3,576.6	124	0	1	5	6	33	64	12	3
	PERCENT CHANGE		+5.9	-4.1	+1.6	+.0	+.0	-60.0	+33.3	-6.1	+14.1	-16.7	-66.7
RIVERWOODS		1981	2,804	1,212.6	34	0	0	0	0	7	25	2	0
		1980	2,700	2,037.0	55	0	0	0	0	22	31	2	0
	PERCENT CHANGE		+3.9	-40.5	-38.2	+.0	+.0	+.0	+.0	-68.2	-19.4	+.0	+.0
ROUND LAKE		1981	2,644	11,270.8	298	0	0	4	6	102	172	12	2
		1980	2,578	10,279.3	265	0	0	3	4	59	189	9	1
	PERCENT CHANGE		+2.6	+9.6	+12.5	+.0	+.0	+33.3	+50.0	+72.9	-9.0	+33.3	+100.0
ROUND LAKE BEACH		1981	12,921	6,880.3	889	0	1	7	10	138	696	30	7
		1980	12,915	6,999.6	904	0	4	6	16	168	659	45	6
	PERCENT CHANGE		+.0	-1.7	-1.7	+.0	-75.0	+16.7	-37.5	-17.9	+5.6	-33.3	+16.7
ROUND LAKE HTS		1981	1,192	4,194.6	50	0	0	0	6	12	31	1	0
		1980	1,145	5,851.5	67	0	1	0	4	7	52	2	1
	PERCENT CHANGE		+4.1	-28.3	-25.4	+.0	-100.0	+.0	+50.0	+71.4	-40.4	-50.0	-100.0
ROUND LAKE PARK		1981	4,032	4,464.3	180	0	0	1	8	69	93	7	2
		1980	3,992	3,983.0	159	0	1	1	7	45	89	12	4
	PERCENT CHANGE		+1.0	+12.1	+13.2	+.0	-100.0	+.0	+14.3	+53.3	+4.5	-41.7	-50.0
TOWER LAKE		1 1981	1,177	254.9	3	0	0	0	0	1	2	0	0
		1980	1,177	1,189.5	14	0	0	0	0	8	5	1	0

1 ONE OR MORE MONTHS DATA MISSING 2 NO INDEX CRIMES 3 NO RETURN FROM AGENCY 4 REPORTED THRU OTHER AGENCY

Table 33—Cont'd.

GEOGRAPHIC AREA	COUNTY	YEAR	POPULATION	RATE PER 100,000	TOTAL CRIME INDEX	MURDER & VOLUN. MANSLTR	FORCIBLE RAPE	ROBBERY	AGRVT. ASSAULT & BATTERY	BURGLARY BREAKING OR ENTERING	THEFT	MOTOR VEHICLE THEFT	ARSON
VERNON HILLS		1981	9,827	5,841.1	574	0	0	1	9	71	470	20	3
		1980	9,776	4,245.1	415	0	0	8	6	45	336	18	2
	PERCENT	CHANGE	+.5	+37.6	+38.3	+.0	+.0	-87.5	+50.0	+57.8	+39.9	+11.1	+50.0
WAUCONDA		1981	5,688	5,327.0	303	0	0	2	7	68	216	6	4
		1980	5,662	5,068.9	287	0	1	0	3	88	185	8	2
	PERCENT	CHANGE	+.5	+5.1	+5.6	+.0	-100.0	+.0	+133.3	-22.7	+16.8	-25.0	+100.0
WAUKEGAN		1981	67,653	9,118.6	6169	15	28	284	152	1192	4217	230	51
		1980	67,095	9,204.9	6176	9	26	305	231	1223	4116	213	53
	PERCENT	CHANGE	+.8	-.9	-.1	+66.7	+7.7	-6.9	-34.2	-2.5	+2.5	+8.0	-3.8
WINTHROP HARBOR		1981	5,438	3,236.5	176	0	1	1	4	41	118	10	1
		1980	5,410	3,844.7	208	0	1	0	3	47	141	14	2
	PERCENT	CHANGE	+.5	-15.8	-15.4	+.0	+.0	+.0	+33.3	-12.8	-16.3	-28.6	-50.0
ZION		1981	17,861	12,474.1	2228	1	7	25	117	802	1201	56	19
		1980	17,783	11,392.9	2026	2	5	17	132	599	1168	89	14
	PERCENT	CHANGE	+.4	+9.5	+10.0	-50.0	+40.0	+47.1	-11.4	+33.9	+2.8	-37.1	+35.7
LAKE CNTY COLLEGE		1981	0	.0	108	0	0	0	0	5	100	2	1
		1980	0	.0	73	0	0	0	0	12	59	2	0
	PERCENT	CHANGE	+.0	+.0	+47.9	+.0	+.0	+.0	+.0	-58.3	+69.5	+.0	+.0
LASALLE COUNTY TOTAL		1981	109,053	3,122.3	3405	3	5	40	95	879	2222	141	20
		1980	111,142	3,321.9	3692	0	9	23	169	832	2406	224	29
	PERCENT	CHANGE	-1.9	-6.0	-7.8	+.0	-44.4	+73.9	-43.8	+5.6	-7.6	-37.1	-31.0
LASALLE S.O.		1981	35,504	2,008.2	713	0	1	18	33	244	383	32	2
		1980	36,182	2,321.6	840	0	3	5	45	249	465	68	5
	PERCENT	CHANGE	-1.9	-13.5	-15.1	+.0	-66.7	+260.0	-26.7	-2.0	-17.6	-52.9	-60.0
EARLVILLE		1 1981	1,382	1,374.8	19	0	0	0	3	2	13	1	0
		1 1980	1,389	432.0	6	0	0	0	0	2	4	0	0
LASALLE		1981	10,347	4,445.7	460	0	0	4	7	102	323	22	2
		1980	10,331	4,762.4	492	0	1	2	17	71	350	49	2
	PERCENT	CHANGE	+.2	-6.7	-6.5	+.0	-100.0	+100.0	-58.8	+43.7	-7.7	-55.1	+.0
LELAND		4 1981											
		1 1980	772	1,813.5	14	0	0	0	0	4	10	0	0

1 ONE OR MORE MONTHS DATA MISSING 2 NO INDEX CRIMES 3 NO RETURN FROM AGENCY 4 REPORTED THRU OTHER AGENCY

Table 33—Cont'd.

GEOGRAPHIC AREA	COUNTY	YEAR	POPULATION	RATE PER 100,000	TOTAL CRIME INDEX	MURDER & VOLUN. MANSLTR	FORCIBLE RAPE	ROBBERY	AGRVT. ASSAULT & BATTERY	BURGLARY BREAKING OR ENTERING	THEFT	MOTOR VEHICLE THEFT	ARSON
MARSEILLES		1981	4,766	2,433.9	116	0	0	0	9	28	73	2	4
		1980	4,716	3,286.7	155	0	1	3	4	22	121	4	0
	PERCENT CHANGE		+1.1	-25.9	-25.2	+.0	-100.0	-100.0	+125.0	+27.3	-39.7	-50.0	+.0
MENDOTA		1981	7,134	1,261.6	90	1	0	0	2	15	67	5	0
		1980	7,145	1,959.4	140	0	0	0	13	14	105	8	0
	PERCENT CHANGE		-.2	-35.6	-35.7	+.0	+.0	+.0	-84.6	+7.1	-36.2	-37.5	+.0
OGLESBY		1981	3,979	2,613.7	104	0	0	1	4	14	79	5	1
		1980	3,976	3,420.5	136	0	0	1	7	19	95	12	2
	PERCENT CHANGE		+.1	-23.6	-23.5	+.0	+.0	+.0	-42.9	-26.3	-16.8	-58.3	-50.0
OTTAWA		1981	18,166	4,018.5	730	0	2	4	16	196	485	20	7
		1980	18,167	3,671.5	667	0	2	2	34	178	403	40	8
	PERCENT CHANGE		+.0	+9.5	+9.4	+.0	+.0	+100.0	-52.9	+10.1	+20.3	-50.0	-12.5
PERU		1981	10,886	4,427.7	482	0	1	9	7	92	349	24	0
		1980	10,862	5,017.5	545	0	1	4	13	99	402	21	5
	PERCENT CHANGE		+.2	-11.8	-11.6	+.0	+.0	+125.0	-46.2	-7.1	-13.2	+14.3	-100.0
SENECA		1981	2,098	2,526.2	53	0	0	0	1	14	35	2	1
		1980	2,097	3,195.0	67	0	1	0	3	5	54	2	2
	PERCENT CHANGE		+.0	-20.9	-20.9	+.0	-100.0	+.0	-66.7	+180.0	-35.2	+.0	-50.0
SHERIDAN		4 1981											
		1 1980	714	.0	0	0	0	0	0	0	0	0	0
STREATOR		1981	14,791	4,313.4	638	2	1	4	13	172	415	28	3
		1980	14,791	4,259.3	630	0	0	6	33	169	397	20	5
	PERCENT CHANGE		+.0	+1.3	+1.3	+.0	+.0	-33.3	-60.6	+1.8	+4.5	+40.0	-40.0
LAWRENCE	COUNTY TOTAL	1981	17,807	2,313.7	412	0	0	3	23	9	368	9	0
		1980	17,762	1,486.3	264	1	0	0	14	6	234	9	0
	PERCENT CHANGE		+.3	+55.7	+56.1	-100.0	+.0	+.0	+64.3	+50.0	+57.3	+.0	+.0
LAWRENCE S.O.		1981	17,807	2,313.7	412	0	0	3	23	9	368	9	0
		1980	17,762	1,486.3	264	1	0	0	14	6	234	9	0
	PERCENT CHANGE		+.3	+55.7	+56.1	-100.0	+.0	+.0	+64.3	+50.0	+57.3	+.0	+.0
LEE	COUNTY TOTAL	1981	36,473	2,607.4	951	2	1	3	30	271	609	30	5
		1980	36,429	2,445.9	891	0	4	7	38	240	560	32	10
	PERCENT CHANGE		+.1	+6.6	+6.7	+.0	-75.0	-57.1	-21.1	+12.9	+8.8	-6.3	-50.0

1 ONE OR MORE MONTHS DATA MISSING 2 NO INDEX CRIMES 3 NO RETURN FROM AGENCY 4 REPORTED THRU OTHER AGENCY

Table 33—Cont'd.

GEOGRAPHIC AREA	COUNTY	YEAR	POPULATION	RATE PER 100,000	TOTAL CRIME INDEX	MURDER & VOLUN. MANSLTR	FORCIBLE RAPE	ROBBERY	AGRVT. ASSAULT & BATTERY	BURGLARY BREAKING OR ENTERING	THEFT	MOTOR VEHICLE THEFT	ARSON
LEE S.O.		1981	20,772	1,025.4	213	0	0	0	15	97	91	6	4
		1980	20,699	666.7	138	0	1	2	22	68	43	2	0
	PERCENT CHANGE		+.4	+53.8	+54.3	+.0	-100.0	-100.0	-31.8	+42.6	+111.6	+200.0	+.0
DIXON		1981	15,701	4,700.3	738	2	1	3	15	174	518	24	1
		1980	15,730	4,787.0	753	0	3	5	16	172	517	30	10
	PERCENT CHANGE		-.2	-1.8	-2.0	+.0	-66.7	-40.0	-6.3	+1.2	+.2	-20.0	-90.0
LIVINGSTON COUNTY TOTAL		1981	41,293	2,024.6	836	0	4	4	8	132	651	35	2
		1980	38,737	2,008.4	778	0	1	4	12	152	566	37	6
	PERCENT CHANGE		+6.6	+.8	+7.5	+.0	+300.0	+.0	-33.3	-13.2	+15.0	-5.4	-66.7
LIVINGSTON S. O.		1981	22,376	1,439.0	322	0	2	1	5	85	210	19	0
		1980	19,858	2,155.3	428	0	0	3	6	109	290	15	5
	PERCENT CHANGE		+12.7	-33.2	-24.8	+.0	+.0	-66.7	-16.7	-22.0	-27.6	+26.7	-100.0
DWIGHT		1981	4,146	1,736.6	72	0	0	0	2	9	59	2	0
		1980	4,138	966.7	40	0	0	0	3	8	29	0	0
	PERCENT CHANGE		+.2	+79.6	+80.0	+.0	+.0	+.0	-33.3	+12.5	+103.4	+.0	+.0
FAIRBURY		1 1981	3,544	1,608.4	57	0	1	1	0	10	42	1	2
		3 1980	3,514										
PONTIAC		1981	11,227	3,429.2	385	0	1	2	1	28	340	13	0
		1980	11,227	2,761.2	310	0	1	1	3	35	247	22	1
	PERCENT CHANGE		+.0	+24.2	+24.2	+.0	+.0	+100.0	-66.7	-20.0	+37.7	-40.9	-100.0
LOGAN COUNTY TOTAL		1981	31,534	3,672.2	1158	0	6	15	28	286	757	59	7
		1980	31,832	4,124.8	1313	0	2	17	125	298	797	63	11
	PERCENT CHANGE		-.9	-11.0	-11.8	+.0	+200.0	-11.8	-77.6	-4.0	-5.0	-6.3	-36.4
LOGAN S.O.		1981	13,424	1,758.0	236	0	0	2	17	82	131	3	1
		1980	13,734	1,689.2	232	0	0	1	25	50	142	8	6
	PERCENT CHANGE		-2.3	+4.1	+1.7	+.0	+.0	+100.0	-32.0	+64.0	-7.7	-62.5	-83.3
LINCOLN		1981	16,327	5,463.3	892	0	6	13	11	196	609	52	5
		1980	16,306	6,396.4	1043	0	2	16	98	233	636	53	5
	PERCENT CHANGE		+.1	-14.6	-14.5	+.0	+200.0	-18.8	-88.8	-15.9	-4.2	-1.9	+.0
MT PULASKI		1981	1,783	1,682.6	30	0	0	0	0	8	17	4	1
		1980	1,792	2,120.5	38	0	0	0	2	15	19	2	0
	PERCENT CHANGE		-.5	-20.7	-21.1	+.0	+.0	+.0	-100.0	-46.7	-10.5	+100.0	+.0

1 ONE OR MORE MONTHS DATA MISSING 2 NO INDEX CRIMES 3 NO RETURN FROM AGENCY 4 REPORTED THRU OTHER AGENCY

Table 33—Cont'd.

GEOGRAPHIC AREA	COUNTY	YEAR	POPULATION	RATE PER 100,000	TOTAL CRIME INDEX	MURDER & VOLUN. MANSLTR	FORCIBLE RAPE	ROBBERY	AGRVT. ASSAULT & BATTERY	BURGLARY BREAKING OR ENTERING	THEFT	MOTOR VEHICLE THEFT	ARSON
MACON	COUNTY TOTAL	1981	131,375	6,101.6	8016	4	23	131	256	2393	4985	173	51
		1980	130,622	5,925.5	7740	4	44	166	255	2033	4973	199	66
	PERCENT CHANGE		+.6	+3.0	+3.6	+.0	-47.7	-21.1	+.4	+17.7	+.2	-13.1	-22.7
MACON S.O.		1981	27,267	3,788.5	1033	0	2	8	51	457	478	29	8
		1980	27,144	3,138.8	852	0	2	7	36	301	444	38	24
	PERCENT CHANGE		+.5	+20.7	+21.2	+.0	+.0	+14.3	+41.7	+51.8	+7.7	-23.7	-66.7
ARGENTA		1 1981	994	402.4	4	0	0	0	0	1	3	0	0
		1 1980	992	302.4	3	0	0	0	0	0	2	0	1
BLUE MOUND		1 1981	1,338	1,195.8	16	0	1	0	2	2	11	0	0
		1980	1,310	1,908.4	25	0	0	0	0	7	14	4	0
DECATUR		1981	94,081	7,217.2	6790	4	20	120	196	1883	4385	140	42
		1980	93,513	7,166.9	6702	4	41	158	217	1675	4409	157	41
	PERCENT CHANGE		+.6	+.7	+1.3	+.0	-51.2	-24.1	-9.7	+12.4	-.5	-10.8	+2.4
MARDA		1981	1,760	1,647.7	29	0	0	0	1	5	21	2	0
		1 1980	1,725	115.9	2	0	0	0	0	0	2	0	0
MT ZION		1981	4,563	2,125.8	97	0	0	3	3	17	72	1	1
		1980	4,562	2,849.6	130	0	1	0	1	35	93	0	0
	PERCENT CHANGE		+.0	-25.4	-25.4	+.0	-100.0	+.0	+200.0	-51.4	-22.6	+.0	+.0
WARRENSBURG PD		1981	1,372	3,425.7	47	0	0	0	3	28	15	1	0
		1 1980	1,376	1,889.5	26	0	0	1	1	15	9	0	0
MACOUPIN	COUNTY TOTAL	1981	49,757	1,483.2	738	1	3	4	42	161	466	32	9
		1980	49,462	1,878.2	929	0	8	5	68	316	494	28	10
	PERCENT CHANGE		+.6	-21.0	-20.6	+.0	-62.5	-20.0	-38.2	-42.7	-5.7	+14.3	-10.0
MACOUPIN S.O.		1981	21,630	684.2	148	1	1	2	3	67	69	3	2
		1980	21,481	1,098.6	236	0	4	2	7	141	76	5	1
	PERCENT CHANGE		+.7	-37.7	-37.3	+.0	-75.0	+.0	-57.1	-52.5	-9.2	-40.0	+100.0
BENLD		1981	1,638	2,381.0	39	0	0	0	7	8	21	3	0
		1980	1,640	3,414.6	56	0	1	1	6	18	27	1	2
	PERCENT CHANGE		-.1	-30.3	-30.4	+.0	-100.0	-100.0	+16.7	-55.6	-22.2	+200.0	-100.0

1 ONE OR MORE MONTHS DATA MISSING 2 NO INDEX CRIMES 3 NO RETURN FROM AGENCY 4 REPORTED THRU OTHER AGENCY

Table 33—Cont'd.

GEOGRAPHIC AREA	COUNTY	YEAR	POPULATION	RATE PER 100,000	TOTAL CRIME INDEX	MURDER & VOLUN. MANSLTR	FORCIBLE RAPE	ROBBERY	AGRVT. ASSAULT & BATTERY	BURGLARY BREAKING OR ENTERING	THEFT	MOTOR VEHICLE THEFT	ARSON
BRIGHTON		1981	2,364	2,665.0	63	0	0	0	1	9	53	0	0
		1980	2,361	3,557.8	84	0	0	0	1	8	70	4	1
	PERCENT CHANGE		+.1	-25.1	-25.0	+.0	+.0	+.0	+.0	+12.5	-24.3	-100.0	-100.0
BUNKER HILL		1981	1,700	2,823.5	48	0	1	1	5	11	25	4	1
		1 1980	1,687	1,422.6	24	0	0	0	0	12	11	0	1
CARLINVILLE		1981	5,439	3,364.6	183	0	0	0	17	33	121	11	1
		1980	5,433	4,656.7	253	0	3	1	41	61	134	11	2
	PERCENT CHANGE		+.1	-27.7	-27.7	+.0	-100.0	-100.0	-58.5	-45.9	-9.7	+.0	-50.0
GILLESPIE		1981	3,740	401.1	15	0	0	0	0	0	13	2	0
		1980	3,719	564.7	21	0	0	0	3	0	18	0	0
	PERCENT CHANGE		+.6	-29.0	-28.6	+.0	+.0	+.0	-100.0	+.0	-27.8	+.0	+.0
GIRARD		1981	2,246	1,647.4	37	0	0	0	2	2	32	0	1
		1980	2,224	2,473.0	55	0	0	0	0	8	46	1	0
	PERCENT CHANGE		+1.0	-33.4	-32.7	+.0	+.0	+.0	+.0	-75.0	-30.4	-100.0	+.0
MT OLIVE		1981	2,357	1,188.0	28	0	0	0	1	5	21	1	0
		1 1980	2,294	915.4	21	0	0	0	0	5	13	2	1
STAUNTON		1 1981	4,744	210.8	10	0	1	0	1	0	6	2	0
		1 1980	4,716	127.2	6	0	0	0	0	3	3	0	0
VIRDEN		1981	3,899	4,283.1	167	0	0	1	5	46	105	6	4
		1980	3,907	4,427.9	173	0	0	1	10	60	96	4	2
	PERCENT CHANGE		-.2	-3.3	-3.5	+.0	+.0	+.0	-50.0	-23.3	+9.4	+50.0	+100.0
MADISON	COUNTY TOTAL	1981	249,612	5,786.1	14443	8	56	263	395	4114	8716	783	108
		1980	249,787	5,911.0	14765	18	67	260	498	4086	8990	721	125
	PERCENT CHANGE		-.1	-2.1	-2.2	-55.6	-16.4	+1.2	-20.7	+.7	-3.0	+8.6	-13.6
MADISON S.O.		1981	81,890	3,157.0	2585	0	13	37	67	963	1322	161	22
		1980	85,648	2,975.0	2548	9	22	51	57	1033	1195	163	18
	PERCENT CHANGE		-4.4	+6.1	+1.5	-100.0	-40.9	-27.5	+17.5	-6.8	+10.6	-1.2	+22.2
ALTON		1981	34,171	10,623.0	3630	3	9	110	84	993	2274	130	27
		1980	33,961	10,912.5	3706	2	17	107	120	970	2315	127	48
	PERCENT CHANGE		+.6	-2.7	-2.1	+50.0	-47.1	+2.8	-30.0	+2.4	-1.8	+2.4	-43.8

1 ONE OR MORE MONTHS DATA MISSING 2 NO INDEX CRIMES 3 NO RETURN FROM AGENCY 4 REPORTED THRU OTHER AGENCY

Table 33—Cont'd.

GEOGRAPHIC AREA	COUNTY	YEAR	POPULATION	RATE PER 100,000	TOTAL CRIME INDEX	MURDER & VOLUN. MANSLTR	FORCIBLE RAPE	ROBBERY	AGRVT. ASSAULT & BATTERY	BURGLARY BREAKING OR ENTERING	THEFT	MOTOR VEHICLE THEFT	ARSON
BETHALTO		1 1981	8,630	822.7	71	0	0	2	0	23	36	10	0
		1980	8,609	1,266.1	109	0	0	0	1	47	49	12	0
COLLINSVILLE		1981	19,613	7,382.9	1448	1	2	17	29	423	852	108	16
		1980	21,529	6,094.1	1312	0	1	26	22	365	813	78	7
	PERCENT	CHANGE	-8.9	+21.1	+10.4	+.0	+100.0	-34.6	+31.8	+15.9	+4.8	+38.5	+128.6
EAST ALTON		1981	7,123	9,181.5	654	0	3	4	18	163	432	27	7
		1980	7,159	11,957.0	856	0	2	5	50	211	543	35	10
	PERCENT	CHANGE	-.5	-23.2	-23.6	+.0	+50.0	-20.0	-64.0	-22.7	-20.4	-22.9	-30.0
EDWARDSVILLE		1981	12,480	4,919.9	614	0	2	9	12	182	381	27	1
		1980	12,437	5,523.8	687	0	2	2	16	185	459	17	6
	PERCENT	CHANGE	+.3	-10.9	-10.6	+.0	+.0	+350.0	-25.0	-1.6	-17.0	+58.8	-83.3
GLEN CARBON		1 1981	5,197	1,981.9	103	0	1	0	2	52	44	4	0
		4 1980											
GRANITE CITY		1981	36,815	6,769.0	2492	1	14	41	85	741	1432	159	19
		1980	36,527	6,403.5	2339	4	8	26	91	598	1459	131	22
	PERCENT	CHANGE	+.8	+5.7	+6.5	-75.0	+75.0	+57.7	-6.6	+23.9	-1.9	+21.4	-13.6
HAMEL PD		4 1981											
		1 1980	524	572.5	3	0	0	0	0	2	1	0	0
HARTFORD		1981	1,887	5,458.4	103	0	0	1	4	22	71	5	0
		1980	1,877	6,979.2	131	0	0	1	2	26	100	2	0
	PERCENT	CHANGE	+.5	-21.8	-21.4	+.0	+.0	+.0	+100.0	-15.4	-29.0	+150.0	+.0
HIGHLAND		1981	7,122	3,201.3	228	0	0	1	7	31	176	12	1
		1980	7,069	3,975.1	281	0	0	0	7	49	210	13	2
	PERCENT	CHANGE	+.7	-19.5	-18.9	+.0	+.0	+.0	+.0	-36.7	-16.2	-7.7	-50.0
MADISON		1981	5,915	6,559.6	388	1	2	15	25	111	211	23	0
		1 1980	5,900	7,288.1	430	2	2	10	35	126	222	32	1
MARYVILLE		1981	1,937	3,717.1	72	0	0	0	1	11	53	6	1
		1980	1,928	2,956.4	57	0	0	1	3	19	30	4	0
	PERCENT	CHANGE	+.5	+25.7	+26.3	+.0	+.0	-100.0	-66.7	-42.1	+76.7	+50.0	+.0

1 ONE OR MORE MONTHS DATA MISSING 2 NO INDEX CRIMES 3 NO RETURN FROM AGENCY 4 REPORTED THRU OTHER AGENCY

Table 33—Cont'd.

GEOGRAPHIC AREA	COUNTY	YEAR	POPULATION	RATE PER 100,000	TOTAL CRIME INDEX	MURDER & VOLUN. MANSLTR	FORCIBLE RAPE	ROBBERY	AGRVT. ASSAULT & BATTERY	BURGLARY BREAKING OR ENTERING	THEFT	MOTOR VEHICLE THEFT	ARSON
PONTOON BEACH		1981	3,336	5,815.3	194	0	0	1	6	51	113	19	4
		1980	3,356	5,363.5	180	0	1	0	7	47	111	14	0
	PERCENT CHANGE		-.6	+8.4	+7.8	+.0	-100.0	+.0	-14.3	+8.5	+1.8	+35.7	+.0
ROXANA		1981	1,587	5,167.0	82	0	0	0	1	14	64	3	0
		1980	1,586	7,124.8	113	0	1	0	8	20	82	2	0
	PERCENT CHANGE		+.1	-27.5	-27.4	+.0	-100.0	+.0	-87.5	-30.0	-22.0	+50.0	+.0
SOUTH ROXANA		1981	2,286	6,211.7	142	0	0	0	17	29	92	4	0
		1980	2,273	6,247.3	142	0	3	1	9	22	96	6	5
	PERCENT CHANGE		+.6	-.6	+.0	+.0	-100.0	-100.0	+88.9	+31.8	-4.2	-33.3	-100.0
TROY		1981	3,694	5,333.0	197	0	2	4	5	40	126	18	2
		1980	3,694	5,684.9	210	0	0	7	4	39	149	9	2
	PERCENT CHANGE		+.0	-6.2	-6.2	+.0	+.0	-42.9	+25.0	+2.6	-15.4	+100.0	+.0
VENICE		1 1981	3,480	7,442.5	259	0	4	10	15	98	120	8	4
		1980	3,418	9,479.2	324	1	3	13	44	86	174	2	1
WOOD RIVER		1981	12,449	6,707.4	835	2	3	11	12	130	634	39	4
		1980	12,292	7,728.6	950	0	5	8	19	184	682	49	3
	PERCENT CHANGE		+1.3	-13.2	-12.1	+.0	-40.0	+37.5	-36.8	-29.3	-7.0	-20.4	+33.3
LEWIS & CLARK C C		4 1981											
		3 1980	0										
SIU EDWARDSVILLE		1981	0	.0	346	0	1	0	5	37	283	20	0
		1980	0	.0	387	0	0	2	3	57	300	25	0
	PERCENT CHANGE		+.0	+.0	-10.6	+.0	+.0	-100.0	+66.7	-35.1	-5.7	-20.0	+.0
MARION	COUNTY TOTAL	1981	47,194	4,028.1	1901	1	8	19	99	414	1271	78	11
		1980	46,843	4,673.1	2189	2	7	38	166	464	1390	107	15
	PERCENT CHANGE		+.7	-13.8	-13.2	-50.0	+14.3	-50.0	-40.4	-10.8	-8.6	-27.1	-26.7
MARION S O		1 1981	21,085	820.5	173	1	2	3	2	62	96	6	1
		1 1980	21,051	1,268.3	267	1	2	6	2	106	120	28	2
CENTRAL CITY		1981	1,505	3,056.5	46	0	0	0	0	12	32	2	0
		1 1980	1,485	2,424.2	36	0	0	2	2	1	28	3	0

1 ONE OR MORE MONTHS DATA MISSING 2 NO INDEX CRIMES 3 NO RETURN FROM AGENCY 4 REPORTED THRU OTHER AGENCY

Table 33—Cont'd.

GEOGRAPHIC AREA	COUNTY	YEAR	POPULATION	RATE PER 100,000	TOTAL CRIME INDEX	MURDER & VOLUN. MANSLTR	FORCIBLE RAPE	ROBBERY	AGRVT. ASSAULT & BATTERY	BURGLARY BREAKING OR ENTERING	THEFT	MOTOR VEHICLE THEFT	ARSON
CENTRALIA		1981	15,126	7,199.5	1089	0	5	12	79	235	724	32	2
		1980	14,901	8,382.0	1249	1	5	26	129	257	769	55	7
	PERCENT	CHANGE	+1.5	-14.1	-12.8	-100.0	+.0	-53.8	-38.8	-8.6	-5.9	-41.8	-71.4
SALEM		1981	7,813	7,589.9	593	0	1	4	18	105	419	38	8
		1980	7,734	8,158.8	631	0	0	4	33	100	467	21	6
	PERCENT	CHANGE	+1.0	-7.0	-6.0	+.0	+.0	+.0	-45.5	+5.0	-10.3	+81.0	+33.3
WAMAC		1 1981	1,665	.0	0	0	0	0	0	0	0	0	0
		1 1980	1,672	358.9	6	0	0	0	0	0	6	0	0
MARSHALL	COUNTY TOTAL	1981	14,395	1,632.5	235	1	3	2	4	47	174	4	0
		1980	14,447	1,495.1	216	0	3	0	9	49	141	13	1
	PERCENT	CHANGE	-.4	+9.2	+8.8	+.0	+.0	+.0	-55.6	-4.1	+23.4	-69.2	-100.0
MARSHALL S.O.		1981	9,520	829.8	79	1	2	0	2	18	54	2	0
		1980	9,588	970.0	93	0	3	0	8	31	43	7	1
	PERCENT	CHANGE	-.7	-14.5	-15.1	+.0	-33.3	+.0	-75.0	-41.9	+25.6	-71.4	-100.0
HENRY		1981	2,740	3,467.2	95	0	1	0	0	15	77	2	0
		1980	2,719	2,353.8	64	0	0	0	0	4	59	1	0
	PERCENT	CHANGE	+.8	+47.3	+48.4	+.0	+.0	+.0	+.0	+275.0	+30.5	+100.0	+.0
LACON		1981	2,135	2,857.1	61	0	0	2	2	14	43	0	0
		1980	2,140	2,757.0	59	0	0	0	1	14	39	5	0
	PERCENT	CHANGE	-.2	+3.6	+3.4	+.0	+.0	+.0	+100.0	+.0	+10.3	-100.0	+.0
MASON	COUNTY TOTAL	1981	19,760	2,216.6	438	1	1	1	6	87	324	18	0
		1980	19,350	2,320.4	449	1	2	4	14	135	262	27	4
	PERCENT	CHANGE	+2.1	-4.5	-2.4	+.0	-50.0	-75.0	-57.1	-35.6	+23.7	-33.3	-100.0
MASON S.O.		1981	10,895	1,863.2	203	1	1	1	1	33	157	9	0
		1980	12,153	1,637.5	199	1	1	1	8	49	118	19	2
	PERCENT	CHANGE	-10.4	+13.8	+2.0	+.0	+.0	+.0	-87.5	-32.7	+33.1	-52.6	-100.0
HAVANA		1981	4,277	4,816.5	206	0	0	0	2	45	152	7	0
		1980	2,681	7,571.8	203	0	1	2	4	65	123	6	2
	PERCENT	CHANGE	+59.5	-36.4	+1.5	+.0	-100.0	-100.0	-50.0	-30.8	+23.6	+16.7	-100.0
MANITO		1 1981	1,869	160.5	3	0	0	0	0	0	3	0	0
		1 1980	1,803	554.6	10	0	0	0	0	0	10	0	0

1 ONE OR MORE MONTHS DATA MISSING 2 NO INDEX CRIMES 3 NO RETURN FROM AGENCY 4 REPORTED THRU OTHER AGENCY

Table 33—Cont'd.

GEOGRAPHIC AREA	COUNTY	YEAR	POPULATION	RATE PER 100,000	TOTAL CRIME INDEX	MURDER & VOLUN. MANSLTR	FORCIBLE RAPE	ROBBERY	AGRVT. ASSAULT & BATTERY	BURGLARY BREAKING OR ENTERING	THEFT	MOTOR VEHICLE THEFT	ARSON
MASON CITY		1981	2,715	956.2	26	0	0	0	3	9	12	2	0
		1980	2,713	1,363.8	37	0	0	1	2	21	11	2	0
		PERCENT CHANGE	+.2	-29.9	-29.7	+.0	+.0	-100.0	+50.0	-57.1	+9.1	+.0	+.0
MASSAC	COUNTY TOTAL	1981	14,990	2,942.0	441	0	2	6	33	108	274	12	6
		1980	14,848	2,215.8	329	1	1	0	15	49	260	3	0
		PERCENT CHANGE	+1.0	+32.8	+34.0	-100.0	+100.0	+.0	+120.0	+120.4	+5.4	+300.0	+.0
MASSAC S O		1981	7,819	3,491.5	273	0	2	6	22	66	166	5	6
		1980	7,724	2,291.6	177	1	1	0	6	18	149	2	0
		PERCENT CHANGE	+1.2	+52.4	+54.2	-100.0	+100.0	+.0	+266.7	+266.7	+11.4	+150.0	+.0
METROPOLIS		1981	7,171	2,342.8	168	0	0	0	11	42	108	7	0
		1980	7,124	2,133.6	152	0	0	0	9	31	111	1	0
		PERCENT CHANGE	+.7	+9.8	+10.5	+.0	+.0	+.0	+22.2	+35.5	-2.7	+600.0	+.0
MCDONOUGH	COUNTY TOTAL	1981	37,236	2,750.0	1024	0	5	10	28	162	768	45	6
		1980	37,410	2,878.9	1077	0	6	3	23	192	814	35	4
		PERCENT CHANGE	-.5	-4.5	-4.9	+.0	-16.7	+233.3	+21.7	-15.6	-5.7	+28.6	+50.0
MCDONOUGH S.O.		1981	17,373	1,536.9	267	0	1	2	6	84	164	10	0
		1980	17,563	1,651.2	290	0	0	0	12	91	167	17	3
		PERCENT CHANGE	-1.1	-6.9	-7.9	+.0	+.0	+.0	-50.0	-7.7	-1.8	-41.2	-100.0
MACOMB		1981	19,863	1,293.9	257	0	1	4	14	70	137	30	1
		1980	19,847	1,294.9	257	0	0	1	5	99	142	9	1
		PERCENT CHANGE	+.1	-.1	+.0	+.0	+.0	+300.0	+180.0	-29.3	-3.5	+233.3	+.0
WESTERN ILL UNIV		1981	0	.0	500	0	3	4	8	8	467	5	5
		1980	0	.0	530	0	6	2	6	2	505	9	0
		PERCENT CHANGE	+.0	+.0	-5.7	+.0	-50.0	+100.0	+33.3	+300.0	-7.5	-44.4	+.0
MCHENRY	COUNTY TOTAL	1981	146,050	3,587.8	5240	4	10	21	146	1348	3471	220	20
		1980	146,637	3,658.0	5364	2	6	32	237	1268	3513	261	45
		PERCENT CHANGE	-.4	-1.9	-2.3	+100.0	+66.7	-34.4	-38.4	+6.3	-1.2	-15.7	-55.6
MCHENRY S.O.		1981	66,183	3,463.1	2292	2	6	9	57	788	1309	115	6
		1980	66,086	3,204.9	2118	1	1	8	58	755	1144	134	17
		PERCENT CHANGE	+.1	+8.1	+8.2	+100.0	+500.0	+12.5	-1.7	+4.4	+14.4	-14.2	-64.7
ALGONQUIN		1981	5,834	2,708.3	158	0	0	0	2	49	99	7	1
		1980	5,795	3,106.1	180	0	1	2	1	62	109	4	1
		PERCENT CHANGE	+.7	-12.8	-12.2	+.0	-100.0	-100.0	+100.0	-21.0	-9.2	+75.0	+.0

1 ONE OR MORE MONTHS DATA MISSING 2 NO INDEX CRIMES 3 NO RETURN FROM AGENCY 4 REPORTED THRU OTHER AGENCY

Table 33—Cont'd.

GEOGRAPHIC AREA	COUNTY	YEAR	POPULATION	RATE PER 100,000	TOTAL CRIME INDEX	MURDER & VOLUN. MANSLTR	FORCIBLE RAPE	ROBBERY	AGRVT. ASSAULT & BATTERY	BURGLARY BREAKING OR ENTERING	THEFT	MOTOR VEHICLE THEFT	ARSON
CARY		1981	6,640	1,581.3	105	0	0	1	0	31	70	3	0
		1980	6,646	2,031.3	135	0	0	0	11	26	95	2	1
	PERCENT CHANGE		-.1	-22.2	-22.2	+.0	+.0	+.0	-100.0	+19.2	-26.3	+50.0	-100.0
CRYSTAL LAKE		1981	18,590	3,039.3	565	0	0	1	10	114	422	15	3
		1980	18,456	4,773.5	881	1	0	8	48	90	704	27	3
	PERCENT CHANGE		+.7	-36.3	-35.9	-100.0	+.0	-87.5	-79.2	+26.7	-40.1	-44.4	+.0
FOX RIV VAL GARDEN		1 1981	520	384.6	2	0	0	0	0	0	1	1	0
		1 1980	528	1,704.5	9	0	0	0	1	4	3	1	0
FOX RIVER GROVE		1981	2,515	2,306.2	58	0	0	0	0	14	40	3	1
		1980	2,513	5,610.8	141	0	0	2	20	18	88	12	1
	PERCENT CHANGE		+.1	-58.9	-58.9	+.0	+.0	-100.0	-100.0	-22.2	-54.5	-75.0	+.0
HARVARD		1981	5,126	4,155.3	213	0	2	1	11	32	158	6	3
		1980	5,151	4,309.8	222	0	0	2	7	30	167	11	5
	PERCENT CHANGE		-.5	-3.6	-4.1	+.0	+.0	-50.0	+57.1	+6.7	-5.4	-45.5	-40.0
HEBRON		1981	786	5,598.0	44	0	0	0	3	5	31	4	1
		1980	786	5,979.6	47	0	0	2	2	8	27	6	2
	PERCENT CHANGE		+.0	-6.4	-6.4	+.0	+.0	-100.0	+50.0	-37.5	+14.8	-33.3	-50.0
HOLIDAY HILLS		4 1981											
		3 1980	798										
HUNTLEY		1981	1,646	2,065.6	34	0	0	1	1	4	21	7	0
		1980	1,629	3,499.1	57	0	1	0	7	9	39	1	0
	PERCENT CHANGE		+1.0	-41.0	-40.4	+.0	-100.0	+.0	-85.7	-55.6	-46.2	+600.0	+.0
LAKE IN THE HILLS		1981	5,651	2,070.4	117	0	0	0	3	31	74	9	0
		1980	5,687	2,655.2	151	0	0	1	23	19	103	5	0
	PERCENT CHANGE		-.6	-22.0	-22.5	+.0	+.0	-100.0	-87.0	+63.2	-28.2	+80.0	+.0
LAKEWOOD		1981	1,254	877.2	11	0	0	0	0	3	8	0	0
		1 1980	1,242	1,529.8	19	0	0	0	0	7	11	1	0
MARENGO		1981	4,361	3,944.0	172	1	1	1	8	35	114	10	2
		1980	4,318	4,076.0	176	0	1	1	9	38	110	13	4
	PERCENT CHANGE		+1.0	-3.2	-2.3	+.0	+.0	+.0	-11.1	-7.9	+3.6	-23.1	-50.0

1 ONE OR MORE MONTHS DATA MISSING 2 NO INDEX CRIMES 3 NO RETURN FROM AGENCY 4 REPORTED THRU OTHER AGENCY

Table 33—Cont'd.

GEOGRAPHIC AREA	COUNTY	YEAR	POPULATION	RATE PER 100,000	TOTAL CRIME INDEX	MURDER & VOLUN. MANSLTR	FORCIBLE RAPE	ROBBERY	AGRVT. ASSAULT & BATTERY	BURGLARY BREAKING OR ENTERING	THEFT	MOTOR VEHICLE THEFT	ARSON
MCCULLOM LAKE		1981	947	1,795.1	17	0	0	0	4	3	10	0	0
		1980	946	2,325.6	22	0	0	0	4	3	15	0	0
	PERCENT CHANGE		+.1	-22.8	-22.7	+.0	+.0	+.0	+.0	+.0	-33.3	+.0	+.0
MCHENRY		1981	10,908	4,033.7	440	1	0	2	6	62	359	10	0
		1980	11,042	4,129.7	456	0	0	3	9	67	352	23	2
	PERCENT CHANGE		-1.2	-2.3	-3.5	+.0	+.0	-33.3	-33.3	-7.5	+2.0	-56.5	-100.0
MCHENRY SHORES		1981	1,041	2,209.4	23	0	0	0	2	4	16	1	0
		1 1980	1,041	1,921.2	20	0	0	0	1	3	12	4	0
OAKWOOD HILLS		1 1981	1,255	1,115.5	14	0	0	0	0	3	11	0	0
		1980	1,253	1,356.7	17	0	0	0	0	6	11	0	0
RICHMOND		1981	1,068	4,775.3	51	0	0	0	2	11	36	2	0
		1980	1,051	4,567.1	48	0	0	0	3	23	20	2	0
	PERCENT CHANGE		+1.6	+4.6	+6.3	+.0	+.0	+.0	-33.3	-52.2	+80.0	+.0	+.0
WOODSTOCK		1981	11,725	7,880.6	924	0	1	5	37	159	692	27	3
		1980	11,669	5,698.9	665	0	2	3	33	100	503	15	9
	PERCENT CHANGE		+.5	+38.3	+38.9	+.0	-50.0	+66.7	+12.1	+59.0	+37.6	+80.0	-66.7
MCLEAN	COUNTY TOTAL	1981	119,149	4,841.8	5769	4	22	84	189	1451	3787	195	37
		1980	119,125	5,918.2	7050	1	25	101	180	2081	4348	283	31
	PERCENT CHANGE		+.0	-18.2	-18.2	+300.0	-12.0	-16.8	+5.0	-30.3	-12.9	-31.1	+19.4
MCLEAN S.O.		1981	33,651	1,714.7	577	0	3	2	59	220	258	25	10
		1980	34,487	2,125.4	733	1	4	3	35	312	335	30	13
	PERCENT CHANGE		-2.4	-19.3	-21.3	-100.0	-25.0	-33.3	+68.6	-29.5	-23.0	-16.7	-23.1
BLOOMINGTON		1981	44,189	7,544.9	3334	4	10	71	88	797	2221	128	15
		1980	44,330	9,409.0	4171	0	14	79	109	1134	2626	199	10
	PERCENT CHANGE		-.3	-19.8	-20.1	+.0	-28.6	-10.1	-19.3	-29.7	-15.4	-35.7	+50.0
CHENOA		1 1981	1,847	108.3	2	0	0	0	0	0	2	0	0
		1 1980	1,848	595.2	11	0	0	0	0	4	6	1	0
COLFAX		1 1981	920	434.8	4	0	0	0	0	3	1	0	0
		4 1980											

1 ONE OR MORE MONTHS DATA MISSING 2 NO INDEX CRIMES 3 NO RETURN FROM AGENCY 4 REPORTED THRU OTHER AGENCY

Table 33—Cont'd.

GEOGRAPHIC AREA	COUNTY	YEAR	POPULATION	RATE PER 100,000	TOTAL CRIME INDEX	MURDER & VOLUN. MANSLTR	FORCIBLE RAPE	ROBBERY	AGRVT. ASSAULT & BATTERY	BURGLARY BREAKING OR ENTERING	THEFT	MOTOR VEHICLE THEFT	ARSON
LEROY		1 1981	2,870	627.2	18	0	0	0	2	9	6	1	0
		1 1980	2,859	979.4	28	0	0	1	0	13	13	1	0
NORMAL		1981	35,672	3,397.6	1212	0	7	10	32	312	809	34	8
		1980	35,601	4,148.8	1477	0	5	15	28	509	873	42	5
	PERCENT CHANGE		+.2	-18.1	-17.9	+.0	+40.0	-33.3	+14.3	-38.7	-7.3	-19.0	+60.0
ILLINOIS STATE UNI		1981	0	.0	622	0	2	1	8	110	490	7	4
		1980	0	.0	630	0	2	3	8	109	495	10	3
	PERCENT CHANGE		+.0	+.0	-1.3	+.0	+.0	-66.7	+.0	+.9	-1.0	-30.0	+33.3
MENARD	COUNTY TOTAL	1981	11,700	1,478.6	173	0	0	0	7	65	95	4	2
		1980	11,657	1,818.6	212	0	0	0	13	87	104	6	2
	PERCENT CHANGE		+.4	-18.7	-18.4	+.0	+.0	+.0	-46.2	-25.3	-8.7	-33.3	+.0
MENARD S.O.		1981	7,080	1,864.4	132	0	0	0	4	58	67	2	1
		1980	7,075	1,766.8	125	0	0	0	4	63	54	3	1
	PERCENT CHANGE		+.1	+5.5	+5.6	+.0	+.0	+.0	+.0	-7.9	+24.1	-33.3	+.0
ATHENS		1 1981	1,371	729.4	10	0	0	0	2	3	5	0	0
		1980	1,373	1,966.5	27	0	0	0	5	3	17	1	1
GREENVIEW		1 1981	830	120.5	1	0	0	0	1	0	0	0	0
		1 1980	819	1,587.3	13	0	0	0	2	6	5	0	0
PETERSBURG		1981	2,419	1,240.2	30	0	0	0	0	4	23	2	1
		1980	2,390	1,966.5	47	0	0	0	2	15	28	2	0
	PERCENT CHANGE		+1.2	-36.9	-36.2	+.0	+.0	+.0	-100.0	-73.3	-17.9	+.0	+.0
MERCER	COUNTY TOTAL	1981	18,801	867.0	163	0	0	1	4	51	98	6	3
		1980	18,803	1,233.8	232	1	0	0	24	57	141	7	2
	PERCENT CHANGE		+.0	-29.7	-29.7	-100.0	+.0	+.0	-83.3	-10.5	-30.5	-14.3	+50.0
MERCER S.O.		1981	14,920	790.9	118	0	0	1	4	36	71	3	3
		1980	14,926	1,058.6	158	0	0	0	23	40	90	4	1
	PERCENT CHANGE		+.0	-25.3	-25.3	+.0	+.0	+.0	-82.6	-10.0	-21.1	-25.0	+200.0
ALEDO		1981	3,881	1,159.5	45	0	0	0	0	15	27	3	0
		1980	3,877	1,908.7	74	1	0	0	1	17	51	3	1
	PERCENT CHANGE		+.1	-39.3	-39.2	-100.0	+.0	+.0	-100.0	-11.8	-47.1	+.0	-100.0

1 ONE OR MORE MONTHS DATA MISSING 2 NO INDEX CRIMES 3 NO RETURN FROM AGENCY 4 REPORTED THRU OTHER AGENCY

Table 33—Cont'd.

GEOGRAPHIC AREA	YEAR	POPULATION	RATE PER 100,000	TOTAL CRIME INDEX	MURDER & VOLUN. MANSLTR	FORCIBLE RAPE	ROBBERY	AGRVT. ASSAULT & BATTERY	BURGLARY BREAKING OR ENTERING	THEFT	MOTOR VEHICLE THEFT	ARSON
MONROE COUNTY TOTAL	1981	20,117	1,163.2	234	0	4	1	15	90	113	11	0
	1980	19,982	1,251.1	250	1	0	8	18	73	139	11	0
PERCENT CHANGE		+.7	-7.0	-6.4	-100.0	+.0	-87.5	-16.7	+23.3	-18.7	+.0	+.0
MONROE S.O.	1981	11,202	767.7	86	0	1	0	5	50	27	3	0
	1980	11,140	816.9	91	0	0	0	4	53	34	0	0
PERCENT CHANGE		+.6	-6.0	-5.5	+.0	+.0	+.0	+25.0	-5.7	-20.6	+.0	+.0
COLUMBIA	1981	4,269	1,991.1	85	0	2	1	6	20	50	6	0
	1980	4,268	2,717.9	116	1	0	6	12	13	74	10	0
PERCENT CHANGE		+.0	-26.7	-26.7	-100.0	+.0	-83.3	-50.0	+53.8	-32.4	-40.0	+.0
WATERLOO	1981	4,646	1,356.0	63	0	1	0	4	20	36	2	0
	1980	4,574	940.1	43	0	0	2	2	7	31	1	0
PERCENT CHANGE		+1.6	+44.2	+46.5	+.0	+.0	-100.0	+100.0	+185.7	+16.1	+100.0	+.0
MONTGOMERY COUNTY TOTAL	1981	31,543	1,185.7	374	2	3	3	16	136	193	15	6
	1980	31,605	1,733.9	548	0	1	5	12	213	301	9	7
PERCENT CHANGE		-.2	-31.6	-31.8	+.0	+200.0	-40.0	+33.3	-36.2	-35.9	+66.7	-14.3
MONTGOMERY S.O.	1981	16,070	833.9	134	0	1	0	7	59	62	2	3
	1980	16,243	991.2	161	0	0	0	5	81	70	2	3
PERCENT CHANGE		-1.1	-15.9	-16.8	+.0	+.0	+.0	+40.0	-27.2	-11.4	+.0	+.0
HILLSBORO	1981	4,408	1,701.5	75	0	0	2	0	28	40	5	0
	1980	4,302	2,185.0	94	0	1	3	2	44	39	3	2
PERCENT CHANGE		+2.5	-22.1	-20.2	+.0	-100.0	-33.3	-100.0	-36.4	+2.6	+66.7	-100.0
LITCHFIELD	1981	7,204	2,207.1	159	2	2	1	8	47	88	8	3
	1980	7,188	3,770.2	271	0	0	2	5	83	177	2	2
PERCENT CHANGE		+.2	-41.5	-41.3	+.0	+.0	-50.0	+60.0	-43.4	-50.3	+300.0	+50.0
NOKOMIS	1981	2,656	188.3	5	0	0	0	0	2	3	0	0
	1980	2,666	487.6	13	0	0	0	0	3	8	2	0
PERCENT CHANGE		-.4	-61.4	-61.5	+.0	+.0	+.0	+.0	-33.3	-62.5	-100.0	+.0
WITT	1 1981	1,205	83.0	1	0	0	0	1	0	0	0	0
	1 1980	1,206	746.3	9	0	0	0	0	2	7	0	0
MORGAN COUNTY TOTAL	1981	37,502	4,357.1	1634	2	2	9	44	467	1066	34	10
	1980	37,333	4,529.5	1691	1	1	11	70	514	1023	64	7
PERCENT CHANGE		+.5	-3.8	-3.4	+100.0	+100.0	-18.2	-37.1	-9.1	+4.2	-46.9	+42.9

1 ONE OR MORE MONTHS DATA MISSING 2 NO INDEX CRIMES 3 NO RETURN FROM AGENCY 4 REPORTED THRU OTHER AGENCY

Table 33—Cont'd.

GEOGRAPHIC AREA	COUNTY	YEAR	POPULATION	RATE PER 100,000	TOTAL CRIME INDEX	MURDER & VOLUN. MANSLTR	FORCIBLE RAPE	ROBBERY	AGRVT. ASSAULT & BATTERY	BURGLARY BREAKING OR ENTERING	THEFT	MOTOR VEHICLE THEFT	ARSON
MORGAN S.O.		1981	13,836	2,168.3	300	0	0	1	17	107	169	6	0
		1980	13,815	2,634.8	364	1	0	3	30	145	168	16	1
	PERCENT CHANGE		+.2	-17.7	-17.6	-100.0	+.0	-66.7	-43.3	-26.2	+.6	-62.5	-100.0
JACKSONVILLE		1981	20,284	6,192.1	1256	2	0	8	24	351	835	27	9
		1980	20,174	6,161.4	1243	0	1	8	39	351	794	44	6
	PERCENT CHANGE		+.5	+.5	+1.0	+.0	-100.0	+.0	-38.5	+.0	+5.2	-38.6	+50.0
SOUTH JACKSONVILLE		1981	3,382	2,306.3	78	0	2	0	3	9	62	1	1
		1980	3,344	2,512.0	84	0	0	0	1	18	61	4	0
	PERCENT CHANGE		+1.1	-8.2	-7.1	+.0	+.0	+.0	+200.0	-50.0	+1.6	-75.0	+.0
MOULTRIE COUNTY TOTAL		1981	13,756	1,243.1	171	0	0	0	9	35	117	9	1
		1980	13,831	1,460.5	202	0	0	0	3	33	150	16	0
	PERCENT CHANGE		-.5	-14.9	-15.3	+.0	+.0	+.0	+200.0	+6.1	-22.0	-43.8	+.0
MOULTRIE S.O.		1981	9,230	996.7	92	0	0	0	3	19	67	3	0
		1980	9,250	962.2	89	0	0	0	0	7	73	9	0
	PERCENT CHANGE		-.2	+3.6	+3.4	+.0	+.0	+.0	+.0	+171.4	-8.2	-66.7	+.0
SULLIVAN		1981	4,526	1,745.5	79	0	0	0	6	16	50	6	1
		1980	4,581	2,466.7	113	0	0	0	3	26	77	7	0
	PERCENT CHANGE		-1.2	-29.2	-30.1	+.0	+.0	+.0	+100.0	-38.5	-35.1	-14.3	+.0
OGLE COUNTY TOTAL		1981	46,338	1,614.2	748	0	2	2	15	177	507	40	5
		1980	46,291	1,924.8	891	1	5	3	23	226	588	33	12
	PERCENT CHANGE		+.1	-16.1	-16.0	-100.0	-60.0	-33.3	-34.8	-21.7	-13.8	+21.2	-58.3
OGLE S.O.		1981	26,130	857.3	224	0	0	0	7	90	123	3	1
		1980	25,334	880.2	223	0	1	1	9	90	117	4	1
	PERCENT CHANGE		+3.1	-2.6	+.4	+.0	-100.0	-100.0	-22.2	+.0	+5.1	-25.0	+.0
BYRON		1981	2,035	786.2	16	0	0	0	1	1	14	0	0
		1980	2,037	2,651.0	54	0	0	0	1	4	35	8	6
	PERCENT CHANGE		-.1	-70.3	-70.4	+.0	+.0	+.0	+.0	-75.0	-60.0	-100.0	-100.0
HILLCREST		4 1981											
		1 1980	815	1,349.7	11	0	0	0	0	4	7	0	0
MT MORRIS		1981	2,989	2,107.7	63	0	0	0	2	6	48	7	0
		1980	2,973	2,590.0	77	0	0	0	3	32	42	0	0
	PERCENT CHANGE		+.5	-18.6	-18.2	+.0	+.0	+.0	-33.3	-81.3	+14.3	+.0	+.0

1 ONE OR MORE MONTHS DATA MISSING 2 NO INDEX CRIMES 3 NO RETURN FROM AGENCY 4 REPORTED THRU OTHER AGENCY

Table 33—Cont'd.

GEOGRAPHIC AREA	COUNTY	YEAR	POPULATION	RATE PER 100,000	TOTAL CRIME INDEX	MURDER & VOLUN. MANSLTR	FORCIBLE RAPE	ROBBERY	AGRVT. ASSAULT & BATTERY	BURGLARY BREAKING OR ENTERING	THEFT	MOTOR VEHICLE THEFT	ARSON
OREGON	1	1981	3,559	224.8	8	0	0	0	0	0	7	1	0
		1980	3,558	84.3	3	0	0	0	0	1	2	0	0
POLO		1981	2,643	983.7	26	0	0	0	0	3	19	4	0
		1980	2,629	1,483.5	39	0	0	0	2	8	27	2	0
	PERCENT	CHANGE	+.5	-33.7	-33.3	+.0	+.0	+.0	-100.0	-62.5	-29.6	+100.0	+.0
ROCHELLE	1	1981	8,982	4,575.8	411	0	2	2	5	77	296	25	4
		1980	8,945	5,410.8	484	1	4	2	8	87	358	19	5
PEORIA COUNTY TOTAL		1981	200,462	7,153.0	14339	8	80	426	1097	3800	8312	497	119
		1980	199,839	7,567.1	15122	13	74	376	1167	4361	8461	480	190
	PERCENT	CHANGE	+.3	-5.5	-5.2	-38.5	+8.1	+13.3	-6.0	-12.9	-1.8	+3.5	-37.4
PEORIA S.O.		1981	51,245	3,001.3	1538	0	13	18	79	509	807	98	14
		1980	52,496	3,537.4	1857	0	5	14	111	634	1000	85	8
	PERCENT	CHANGE	-2.4	-15.2	-17.2	+.0	+160.0	+28.6	-28.8	-19.7	-19.3	+15.3	+75.0
BARTONVILLE		1981	6,137	3,666.3	225	0	0	0	7	58	155	3	2
		1980	6,033	5,055.5	305	0	3	1	5	62	225	5	4
	PERCENT	CHANGE	+1.7	-27.5	-26.2	+.0	-100.0	-100.0	+40.0	-6.5	-31.1	-40.0	-50.0
CHILLICOTHE		1981	6,176	4,873.7	301	0	0	0	25	68	186	17	5
		1980	6,138	4,789.8	294	0	1	3	26	88	157	16	3
	PERCENT	CHANGE	+.6	+1.8	+2.4	+.0	-100.0	-100.0	-3.8	-22.7	+18.5	+6.3	+66.7
ELMWOOD		1981	2,117	1,322.6	28	0	0	0	1	11	14	2	0
		1980	2,109	1,090.6	23	0	0	0	4	6	10	3	0
	PERCENT	CHANGE	+.4	+21.3	+21.7	+.0	+.0	+.0	-75.0	+83.3	+40.0	-33.3	+.0
GLASFORD		1981	1,201	999.2	12	0	0	0	0	4	8	0	0
	4	1980											
HANNA CITY		1981	1,361	2,718.6	37	0	0	0	1	17	16	3	0
		1980	1,343	2,010.4	27	0	0	0	0	6	20	1	0
	PERCENT	CHANGE	+1.3	+35.2	+37.0	+.0	+.0	+.0	+.0	+183.3	-20.0	+200.0	+.0
NORWOOD	1	1981	612	.0	0	0	0	0	0	0	0	0	0
	3	1980	612										

1 ONE OR MORE MONTHS DATA MISSING 2 NO INDEX CRIMES 3 NO RETURN FROM AGENCY 4 REPORTED THRU OTHER AGENCY

Table 33—Cont'd.

GEOGRAPHIC AREA	COUNTY	YEAR	POPULATION	RATE PER 100,000	TOTAL CRIME INDEX	MURDER & VOLUN. MANSLTR	FORCIBLE RAPE	ROBBERY	AGRVT. ASSAULT & BATTERY	BURGLARY BREAKING OR ENTERING	THEFT	MOTOR VEHICLE THEFT	ARSON
PEORIA		1981	124,160	9,603.0	11923	8	63	405	972	3080	6933	364	98
		1980	123,591	9,932.0	12275	13	65	353	1008	3458	6840	364	174
	PERCENT CHANGE		+.5	-3.3	-2.9	-38.5	-3.1	+14.7	-3.6	-10.9	+1.4	+.0	-43.7
PEORIA HEIGHTS		1981	7,453	3,689.8	275	0	4	3	12	53	193	10	0
		1980	7,517	4,536.4	341	0	0	5	13	107	209	6	1
	PERCENT CHANGE		-.9	-18.7	-19.4	+.0	+.0	-40.0	-7.7	-50.5	-7.7	+66.7	-100.0
PERRY	COUNTY TOTAL	1981	21,714	2,491.5	541	0	1	3	47	149	312	21	8
		1980	21,549	1,972.2	425	1	1	4	28	77	290	13	11
	PERCENT CHANGE		+.8	+26.3	+27.3	-100.0	+.0	-25.0	+67.9	+93.5	+7.6	+61.5	-27.3
PERRY SO		1981	10,916	1,731.4	189	0	0	1	18	72	88	4	6
		1980	10,870	1,251.1	136	1	0	0	9	38	77	6	5
	PERCENT CHANGE		+.4	+38.4	+39.0	-100.0	+.0	+.0	+100.0	+89.5	+14.3	-33.3	+20.0
CUQUOIN		1981	6,594	4,064.3	268	0	0	2	26	56	170	13	1
		1980	6,554	3,265.2	214	0	1	4	17	25	161	4	2
	PERCENT CHANGE		+.6	+24.5	+25.2	+.0	-100.0	-50.0	+52.9	+124.0	+5.6	+225.0	-50.0
PINCKNEYVILLE		1981	3,319	2,530.9	84	0	1	0	3	21	54	4	1
		1980	3,245	2,311.2	75	0	0	0	2	14	52	3	4
	PERCENT CHANGE		+2.3	+9.5	+12.0	+.0	+.0	+.0	+50.0	+50.0	+3.8	+33.3	-75.0
TAMAROA		1 1981	885	.0	0	0	0	0	0	0	0	0	0
		3 1980	880										
PIATT	COUNTY TOTAL	1981	15,747	1,505.0	237	0	0	2	8	71	143	12	1
		1980	16,528	1,893.8	313	0	2	0	11	112	179	9	0
	PERCENT CHANGE		-4.7	-20.5	-24.3	+.0	-100.0	+.0	-27.3	-36.6	-20.1	+33.3	+.0
PIATT S.O.		1981	10,994	1,391.7	153	0	0	0	5	50	88	9	1
		1980	11,768	1,521.1	179	0	1	0	8	47	116	7	0
	PERCENT CHANGE		-6.6	-8.5	-14.5	+.0	-100.0	+.0	-37.5	+6.4	-24.1	+28.6	+.0
MONTICELLO		1981	4,753	1,767.3	84	0	0	2	3	21	55	3	0
		1980	4,760	2,815.1	134	0	1	0	3	65	63	2	0
	PERCENT CHANGE		-.1	-37.2	-37.3	+.0	-100.0	+.0	+.0	-67.7	-12.7	+50.0	+.0
PIKE	COUNTY TOTAL	1981	18,896	2,169.8	410	2	1	2	10	58	315	16	6
		1980	18,820	1,981.9	373	0	3	0	17	64	270	7	12
	PERCENT CHANGE		+.4	+9.5	+9.9	+.0	-66.7	+.0	-41.2	-9.4	+16.7	+128.6	-50.0

1 ONE OR MORE MONTHS DATA MISSING 2 NO INDEX CRIMES 3 NO RETURN FROM AGENCY 4 REPORTED THRU OTHER AGENCY

Table 33—Cont'd.

GEOGRAPHIC AREA	COUNTY	YEAR	POPULATION	RATE PER 100,000	TOTAL CRIME INDEX	MURDER & VOLUN. MANSLTR	FORCIBLE RAPE	ROBBERY	AGRVT. ASSAULT & BATTERY	BURGLARY BREAKING OR ENTERING	THEFT	MOTOR VEHICLE THEFT	ARSON
PIKE S.O.		1981	14,726	2,519.4	371	2	1	2	10	54	286	10	6
		1980	14,659	2,298.9	337	0	3	0	17	63	237	5	12
	PERCENT CHANGE		+.5	+9.6	+10.1	+.0	-66.7	+.0	-41.2	-14.3	+20.7	+100.0	-50.0
PITTSFIELD		1981	4,170	935.3	39	0	0	0	0	4	29	6	0
		1980	4,161	865.2	36	0	0	0	0	1	33	2	0
	PERCENT CHANGE		+.2	+8.1	+8.3	+.0	+.0	+.0	+.0	+300.0	-12.1	+200.0	+.0
POPE	COUNTY TOTAL	1981	4,404	2,543.1	112	0	0	0	14	41	48	6	3
		1980	4,362	1,421.4	62	0	0	0	7	1	50	4	0
	PERCENT CHANGE		+1.0	+78.9	+80.6	+.0	+.0	+.0	+100.0	+4000.0	-4.0	+50.0	+.0
POPE S.O.		1981	3,444	2,845.5	98	0	0	0	9	38	43	6	2
		1980	3,433	1,543.8	53	0	0	0	7	1	42	3	0
	PERCENT CHANGE		+.3	+84.3	+84.9	+.0	+.0	+.0	+28.6	+3700.0	+2.4	+100.0	+.0
GOLCONDA		1 1981	960	1,458.3	14	0	0	0	5	3	5	0	1
		1 1980	929	968.8	9	0	0	0	0	0	8	1	0
PULASKI	COUNTY TOTAL	1981	8,840	1,312.2	116	0	4	7	39	15	45	4	2
		1980	8,749	971.5	85	1	0	1	37	7	37	2	0
	PERCENT CHANGE		+1.0	+35.1	+36.5	-100.0	+.0	+600.0	+5.4	+114.3	+21.6	+100.0	+.0
PULASKI S.O.		1981	8,840	1,312.2	116	0	4	7	39	15	45	4	2
		1980	8,749	971.5	85	1	0	1	37	7	37	2	0
	PERCENT CHANGE		+1.0	+35.1	+36.5	-100.0	+.0	+600.0	+5.4	+114.3	+21.6	+100.0	+.0
PUTNAM	COUNTY TOTAL	1981	6,085	1,298.3	79	1	0	1	4	2	67	4	0
		1980	6,102	1,786.3	109	0	0	0	5	14	85	5	0
	PERCENT CHANGE		-.3	-27.3	-27.5	+.0	+.0	+.0	-20.0	-85.7	-21.2	-20.0	+.0
PUTNAM S.O.		1981	6,085	1,298.3	79	1	0	1	4	2	67	4	0
		1980	6,102	1,786.3	109	0	0	0	5	14	85	5	0
	PERCENT CHANGE		-.3	-27.3	-27.5	+.0	+.0	+.0	-20.0	-85.7	-21.2	-20.0	+.0
RANDOLPH	COUNTY TOTAL	1981	35,566	1,445.2	514	2	0	4	31	138	313	25	1
		1980	35,295	1,725.5	609	0	3	4	28	163	380	26	5
	PERCENT CHANGE		+.8	-16.2	-15.6	+.0	-100.0	+.0	+10.7	-15.3	-17.6	-3.8	-80.0
RANDOLPH S.O.		1981	18,240	959.4	175	1	0	1	9	51	100	12	1
		1980	21,104	1,009.3	213	0	1	0	4	80	119	6	3
	PERCENT CHANGE		-13.6	-4.9	-17.8	+.0	-100.0	+.0	+125.0	-36.3	-16.0	+100.0	-66.7

1 ONE OR MORE MONTHS DATA MISSING 2 NO INDEX CRIMES 3 NO RETURN FROM AGENCY 4 REPORTED THRU OTHER AGENCY

Table 33—Cont'd.

GEOGRAPHIC AREA	COUNTY	YEAR	POPULATION	RATE PER 100,000	TOTAL CRIME INDEX	MURDER & VOLUN. MANSLTR	FORCIBLE RAPE	ROBBERY	AGRVT. ASSAULT & BATTERY	BURGLARY BREAKING OR ENTERING	THEFT	MOTOR VEHICLE THEFT	ARSON
CHESTER		1981	8,401	1,214.1	102	0	0	1	14	22	61	4	0
		1980	5,337	1,986.1	106	0	1	3	13	19	66	4	0
	PERCENT CHANGE		+57.4	-38.9	-3.8	+.0	-100.0	-66.7	+7.7	+15.8	-7.6	+.0	+.0
COULTERVILLE		1981	1,118	805.0	9	0	0	0	0	1	8	0	0
		1 1980	1,112	2,518.0	28	0	0	0	1	11	13	2	1
RED BUD		1981	2,850	1,789.5	51	0	0	0	0	29	20	2	0
		1980	2,829	1,732.1	49	0	0	0	1	10	30	8	0
	PERCENT CHANGE		+.7	+3.3	+4.1	+.0	+.0	+.0	-100.0	+190.0	-33.3	-75.0	+.0
SPARTA		1981	4,957	3,570.7	177	1	0	2	8	35	124	7	0
		1980	4,913	4,335.4	213	0	1	1	9	43	152	6	1
	PERCENT CHANGE		+.9	-17.6	-16.9	+.0	-100.0	+100.0	-11.1	-18.6	-18.4	+16.7	-100.0
RICHLAND COUNTY TOTAL		1981	17,587	3,013.6	530	0	2	1	19	111	368	20	9
		1980	17,552	2,894.3	508	0	3	2	31	89	353	23	7
	PERCENT CHANGE		+.2	+4.1	+4.3	+.0	-33.3	-50.0	-38.7	+24.7	+4.2	-13.0	+28.6
RICHLAND S.O.		1981	8,561	1,857.3	159	0	1	0	3	48	95	8	4
		1980	8,511	1,503.9	128	0	0	0	3	42	71	7	5
	PERCENT CHANGE		+.6	+23.5	+24.2	+.0	+.0	+.0	+.0	+14.3	+33.8	+14.3	-20.0
CLINEY		1981	9,026	4,110.3	371	0	1	1	16	63	273	12	5
		1980	9,041	4,203.1	380	0	3	2	28	47	282	16	2
	PERCENT CHANGE		-.2	-2.2	-2.4	+.0	-66.7	-50.0	-42.9	+34.0	-3.2	-25.0	+150.0
ROCK ISLAND COUNTY TOTAL		1981	166,033	6,497.5	10788	6	34	228	375	3201	6436	445	63
		1980	165,565	6,603.4	10933	5	51	252	410	3091	6570	492	62
	PERCENT CHANGE		+.3	-1.6	-1.3	+20.0	-33.3	-9.5	-8.5	+3.6	-2.0	-9.6	+1.6
ROCK ISLAND S.O.		1981	29,996	2,267.0	680	1	2	5	6	304	318	36	8
		1980	30,683	2,578.0	791	0	6	9	4	351	385	34	2
	PERCENT CHANGE		-2.2	-12.1	-14.0	+.0	-66.7	-44.4	+50.0	-13.4	-17.4	+5.9	+300.0
ANDALUSIA		1981	1,238	1,534.7	19	0	0	0	2	0	17	0	0
		1980	1,236	890.0	11	0	0	0	0	1	10	0	0
	PERCENT CHANGE		+.2	+72.4	+72.7	+.0	+.0	+.0	+.0	-100.0	+70.0	+.0	+.0
COAL VALLEY		1981	3,800	5,500.0	209	0	1	1	12	48	135	9	3
		1980	3,815	5,137.6	196	0	1	1	7	57	128	2	0
	PERCENT CHANGE		-.4	+7.1	+6.6	+.0	+.0	+.0	+71.4	-15.8	+5.5	+350.0	+.0

1 ONE OR MORE MONTHS DATA MISSING 2 NO INDEX CRIMES 3 NO RETURN FROM AGENCY 4 REPORTED THRU OTHER AGENCY

Table 33—Cont'd.

GEOGRAPHIC AREA	COUNTY	YEAR	POPULATION	RATE PER 100,000	TOTAL CRIME INDEX	MURDER & VOLUN. MANSLTR	FORCIBLE RAPE	ROBBERY	AGRVT. ASSAULT & BATTERY	BURGLARY BREAKING OR ENTERING	THEFT	MOTOR VEHICLE THEFT	ARSON
EAST MOLINE		1981	20,907	6,438.0	1346	1	4	24	37	434	771	72	3
		1980	20,714	6,222.8	1289	1	5	18	50	342	786	84	3
	PERCENT CHANGE		+.9	+3.5	+4.4	+.0	-20.0	+33.3	-26.0	+26.9	-1.9	-14.3	+.0
HAMPTON		1 1981	1,873	2,776.3	52	0	0	1	4	9	34	4	0
		1980	1,875	3,093.3	58	0	0	0	1	11	43	3	0
MILAN		1981	6,264	4,039.0	253	0	0	2	17	80	134	18	2
		1980	6,248	3,009.0	188	0	0	2	7	44	123	12	0
	PERCENT CHANGE		+.3	+34.2	+34.6	+.0	+.0	+.0	+142.9	+81.8	+8.9	+50.0	+.0
MOLINE		1981	46,500	6,886.0	3202	0	7	38	72	858	2060	138	29
		1980	45,577	7,258.0	3308	0	12	59	87	785	2179	157	29
	PERCENT CHANGE		+2.0	-5.1	-3.2	+.0	-41.7	-35.6	-17.2	+9.3	-5.5	-12.1	+.0
FORT BYRON		1981	1,289	4,499.6	58	0	0	1	1	8	43	5	0
		1980	1,290	6,046.5	78	0	2	1	0	24	49	2	0
	PERCENT CHANGE		-.1	-25.6	-25.6	+.0	-100.0	+.0	+.0	-66.7	-12.2	+150.0	+.0
ROCK ISLAND		1981	47,036	9,548.0	4491	4	18	153	214	1377	2564	145	16
		1980	46,928	9,670.1	4538	3	25	155	248	1401	2512	171	23
	PERCENT CHANGE		+.2	-1.3	-1.0	+33.3	-28.0	-1.3	-13.7	-1.7	+2.1	-15.2	-30.4
SILVIS		1981	7,130	5,343.6	381	0	2	3	8	79	269	18	2
		1980	7,199	5,417.4	390	1	0	7	6	75	272	27	2
	PERCENT CHANGE		-1.0	-1.4	-2.3	-100.0	+.0	-57.1	+33.3	+5.3	-1.1	-33.3	+.0
BLACKHAWK COLLEGE		1981	0	.0	97	0	0	0	2	4	91	0	0
		1980	0	.0	86	0	0	0	0	0	83	0	3
	PERCENT CHANGE		+.0	+.0	+12.8	+.0	+.0	+.0	+.0	+.0	+9.6	+.0	-100.0
SALINE COUNTY TOTAL		1981	27,220	2,586.3	704	2	3	3	33	150	477	33	3
		1980	28,190	2,915.9	822	1	2	6	34	195	541	41	2
	PERCENT CHANGE		-3.4	-11.3	-14.4	+100.0	+50.0	-50.0	-2.9	-23.1	-11.8	-19.5	+50.0
SALINE S.O.		1 1981	11,612	1,687.9	196	1	2	3	18	26	140	6	0
		1980	12,621	1,560.9	197	0	2	1	11	41	132	10	0
ELDORADO		1 1981	5,198	1,038.9	54	0	0	0	4	8	39	3	0
		1980	5,225	2,698.6	141	1	0	2	6	28	91	11	2

1 ONE OR MORE MONTHS DATA MISSING 2 NO INDEX CRIMES 3 NO RETURN FROM AGENCY 4 REPORTED THRU OTHER AGENCY

Table 33—Cont'd.

GEOGRAPHIC AREA	COUNTY	YEAR	POPULATION	RATE PER 100,000	TOTAL CRIME INDEX	MURDER & VOLUN. MANSLTR	FORCIBLE RAPE	ROBBERY	AGRVT. ASSAULT & BATTERY	BURGLARY BREAKING OR ENTERING	THEFT	MOTOR VEHICLE THEFT	ARSON
HARRISBURG		1981	10,410	4,361.2	454	1	1	0	11	116	298	24	3
		1980	10,344	4,679.0	484	0	0	3	17	126	318	20	0
	PERCENT CHANGE		+.6	-6.8	-6.2	+.0	+.0	-100.0	-35.3	-7.9	-6.3	+20.0	+.0
SANGAMON COUNTY TOTAL		1981	176,075	6,259.3	11021	9	80	280	690	2997	6500	355	110
		1980	174,447	7,048.0	12295	11	47	386	656	3940	6749	439	67
	PERCENT CHANGE		+.9	-11.2	-10.4	-18.2	+70.2	-27.5	+5.2	-23.9	-3.7	-19.1	+64.2
SANGAMON SO		1981	58,864	3,581.1	2108	1	10	29	103	482	1403	59	21
		1980	59,250	4,010.1	2376	3	10	39	128	659	1422	101	14
	PERCENT CHANGE		-.7	-10.7	-11.3	-66.7	+.0	-25.6	-19.5	-26.9	-1.3	-41.6	+50.0
AUBURN		1981	3,616	1,244.5	45	0	0	0	1	15	27	1	1
		1980	3,603	2,525.7	91	0	0	2	6	23	55	5	0
	PERCENT CHANGE		+.4	-50.7	-50.5	+.0	+.0	-100.0	-83.3	-34.8	-50.9	-80.0	+.0
CHATHAM		1981	5,597	1,697.3	95	0	1	1	1	25	64	2	1
		1980	5,601	2,428.1	136	0	0	0	2	51	80	2	1
	PERCENT CHANGE		-.1	-30.1	-30.1	+.0	+.0	+.0	-50.0	-51.0	-20.0	+.0	+.0
JEROME		1981	1,374	2,037.8	28	0	0	0	2	3	21	1	1
		1980	1,374	2,692.9	37	0	0	2	1	10	23	1	0
	PERCENT CHANGE		+.0	-24.3	-24.3	+.0	+.0	-100.0	+100.0	-70.0	-8.7	+.0	+.0
LELAND GROVE		1981	1,692	1,418.4	24	0	0	0	1	16	6	1	0
		1980	1,539	3,118.9	48	0	0	1	1	23	21	2	0
	PERCENT CHANGE		+9.9	-54.5	-50.0	+.0	+.0	-100.0	+.0	-30.4	-71.4	-50.0	+.0
ROCHESTER		1981	2,488	1,004.8	25	0	0	0	5	4	16	0	0
		1980	2,482	1,611.6	40	0	0	0	0	11	28	1	0
	PERCENT CHANGE		+.2	-37.7	-37.5	+.0	+.0	+.0	+.0	-63.6	-42.9	-100.0	+.0
SHERMAN		1 1981	1,501	399.7	6	0	0	0	0	5	1	0	0
		1 1980	1,500	66.7	1	0	0	0	0	1	0	0	0
SOUTHERN VIEW		1981	1,306	1,072.0	14	0	0	0	0	4	7	3	0
		4 1980											
SPRINGFIELD		1981	99,637	8,669.5	8638	8	69	250	577	2441	4920	287	86
		1980	99,098	9,614.7	9528	8	37	342	512	3158	5093	326	52
	PERCENT CHANGE		+.5	-9.8	-9.3	+.0	+86.5	-26.9	+12.7	-22.7	-3.4	-12.0	+65.4

1 ONE OR MORE MONTHS DATA MISSING 2 NO INDEX CRIMES 3 NO RETURN FROM AGENCY 4 REPORTED THRU OTHER AGENCY

Table 33—Cont'd.

GEOGRAPHIC AREA	COUNTY	YEAR	POPULATION	RATE PER 100,000	TOTAL CRIME INDEX	MURDER & VOLUN. MANSLTR	FORCIBLE RAPE	ROBBERY	AGRVT. ASSAULT & BATTERY	BURGLARY BREAKING OR ENTERING	THEFT	MOTOR VEHICLE THEFT	ARSON
SANGAMON STATE U		1981	0	.0	38	0	0	0	0	2	35	1	0
		1980	0	.0	38	0	0	0	6	4	27	1	0
	PERCENT CHANGE		+.0	+.0	+.0	+.0	+.0	+.0	-100.0	-50.0	+29.6	+.0	+.0
SECRETARY OF STATE		1981	0	.0	142	0	0	1	0	3	45	93	0
		1980	0	.0	72	0	0	0	0	7	34	31	0
	PERCENT CHANGE		+.0	+.0	+97.2	+.0	+.0	+.0	+.0	-57.1	+32.4	+200.0	+.0
SCHUYLER	COUNTY TOTAL	1981	8,365	1,123.7	94	0	0	0	1	3	87	3	0
		1980	8,343	1,234.6	103	1	0	0	7	3	92	0	0
	PERCENT CHANGE		+.3	-9.0	-8.7	-100.0	+.0	+.0	-85.7	+.0	-5.4	+.0	+.0
SCHUYLER S O		1981	8,365	1,123.7	94	0	0	0	1	3	87	3	0
		1980	8,343	1,234.6	103	1	0	0	7	3	92	0	0
	PERCENT CHANGE		+.3	-9.0	-8.7	-100.0	+.0	+.0	-85.7	+.0	-5.4	+.0	+.0
SCOTT	COUNTY TOTAL	1981	6,142	1,367.6	84	0	0	0	1	19	62	1	1
		1980	6,106	1,277.4	78	0	0	0	2	19	52	5	0
	PERCENT CHANGE		+.6	+7.1	+7.7	+.0	+.0	+.0	-50.0	+.0	+19.2	-80.0	+.0
SCOTT S.O.		1981	6,142	1,367.6	84	0	0	0	1	19	62	1	1
		1980	6,106	1,277.4	78	0	0	0	2	19	52	5	0
	PERCENT CHANGE		+.6	+7.1	+7.7	+.0	+.0	+.0	-50.0	+.0	+19.2	-80.0	+.0
SHELBY	COUNTY TOTAL	1981	23,923	1,642.8	393	0	0	3	7	77	288	18	0
		1980	23,825	1,968.5	469	0	0	1	6	113	336	13	0
	PERCENT CHANGE		+.4	-16.5	-16.2	+.0	+.0	+200.0	+16.7	-31.9	-14.3	+38.5	+.0
SHELBY S.O.		1981	18,664	1,419.8	265	0	0	2	0	59	189	15	0
		1980	18,558	1,864.4	346	0	0	1	0	93	246	6	0
	PERCENT CHANGE		+.6	-23.8	-23.4	+.0	+.0	+100.0	+.0	-36.6	-23.2	+150.0	+.0
SHELBYVILLE		1981	5,259	2,433.9	128	0	0	1	7	18	99	3	0
		1980	5,267	2,335.3	123	0	0	0	6	20	90	7	0
	PERCENT CHANGE		-.2	+4.2	+4.1	+.0	+.0	+.0	+16.7	-10.0	+10.0	-57.1	+.0
ST CLAIR	COUNTY TOTAL	1981	263,436	4,370.0	11512	66	125	346	1204	3326	5517	848	80
		1980	258,474	5,203.2	13449	49	154	633	1533	3832	6188	984	76
	PERCENT CHANGE		+1.9	-16.0	-14.4	+34.7	-18.8	-45.3	-21.5	-13.2	-10.8	-13.8	+5.3
ST. CLAIR S.O.		1981	64,383	2,932.5	1888	7	11	25	63	699	933	141	9
		1980	68,614	2,619.0	1797	2	12	30	70	651	896	117	19
	PERCENT CHANGE		-6.2	+12.0	+5.1	+250.0	-8.3	-16.7	-10.0	+7.4	+4.1	+20.5	-52.6

1 ONE OR MORE MONTHS DATA MISSING 2 NO INDEX CRIMES 3 NO RETURN FROM AGENCY 4 REPORTED THRU OTHER AGENCY

Table 33—Cont'd.

GEOGRAPHIC AREA	COUNTY	YEAR	POPULATION	RATE PER 100,000	TOTAL CRIME INDEX	MURDER & VOLUN. MANSLTR	FORCIBLE RAPE	ROBBERY	AGRVT. ASSAULT & BATTERY	BURGLARY BREAKING OR ENTERING	THEFT	MOTOR VEHICLE THEFT	ARSON
ALCRTON		1981	2,237	7,063.0	158	2	0	8	17	59	64	5	3
		1980	2,226	5,076.4	113	5	3	6	8	23	63	3	2
	PERCENT	CHANGE	+.5	+39.1	+39.8	-00.0	-100.0	+33.3	+112.5	+156.5	+1.6	+66.7	+50.0
BELLEVILLE		1981	41,580	3,184.2	1324	1	4	25	13	338	853	85	5
		1980	39,853	3,512.9	1400	0	2	24	15	357	898	96	8
	PERCENT	CHANGE	+4.3	-9.4	-5.4	+.0	+100.0	+4.2	-13.3	-5.3	-5.0	-11.5	-37.5
BROOKLYN		3 1981	1,233										
		4 1980											
CAHOKIA		1981	18,904	6,702.3	1267	1	2	13	68	349	778	43	13
		1980	18,969	7,433.2	1410	4	6	17	71	349	853	94	16
	PERCENT	CHANGE	-.3	-9.8	-10.1	-75.0	-66.7	-23.5	-4.2	+.0	-8.8	-54.3	-18.8
CASEYVILLE		1981	4,308	3,551.5	153	1	0	4	6	40	93	9	0
		1980	4,331	3,324.9	144	0	1	3	8	38	79	14	1
	PERCENT	CHANGE	-.5	+6.8	+6.3	+.0	-100.0	+33.3	-25.0	+5.3	+17.7	-35.7	-100.0
CENTREVILLE		1981	9,747	2,236.6	218	5	6	12	55	70	49	15	6
		1980	9,738	872.9	85	4	2	4	23	24	18	9	1
	PERCENT	CHANGE	+.1	+156.2	+156.5	+25.0	+200.0	+200.0	+139.1	+191.7	+172.2	+66.7	+500.0
DUPO		1981	3,039	4,935.8	150	0	0	3	11	50	71	11	4
		1980	3,055	6,808.5	208	0	1	1	8	50	121	19	8
	PERCENT	CHANGE	-.5	-27.5	-27.9	+.0	-100.0	+200.0	+37.5	+.0	-41.3	-42.1	-50.0
EAST CARONDELET		1 1981	628	159.2	1	0	0	0	0	1	0	0	0
		4 1980											
EAST ST LOUIS		1981	55,200	6,355.0	3508	45	87	174	875	1079	820	404	24
		1980	54,966	10,146.3	5577	29	113	473	1211	1763	1516	468	4
	PERCENT	CHANGE	+.4	-37.4	-37.1	+55.2	-23.0	-63.2	-27.7	-38.8	-45.9	-13.7	+500.0
FAIRMONT CITY		1981	2,313	4,539.6	105	0	0	4	7	8	70	16	0
		1980	2,313	5,663.6	131	0	0	2	5	18	78	26	2
	PERCENT	CHANGE	+.0	-19.8	-19.8	+.0	+.0	+100.0	+40.0	-55.6	-10.3	-38.5	-100.0
FAIRVIEW HEIGHTS		1981	12,414	9,199.3	1142	1	2	8	4	88	971	63	5
		1980	9,011	11,108.6	1001	0	3	12	8	63	826	83	6
	PERCENT	CHANGE	+37.8	-17.2	+14.1	+.0	-33.3	-33.3	-50.0	+39.7	+17.6	-24.1	-16.7

1 ONE OR MORE MONTHS DATA MISSING 2 NO INDEX CRIMES 3 NO RETURN FROM AGENCY 4 REPORTED THRU OTHER AGENCY

Table 33—Cont'd.

GEOGRAPHIC AREA	COUNTY	YEAR	POPULATION	RATE PER 100,000	TOTAL CRIME INDEX	MURDER & VOLUN. MANSLTR	FORCIBLE RAPE	ROBBERY	AGRVT. ASSAULT & BATTERY	BURGLARY BREAKING OR ENTERING	THEFT	MOTOR VEHICLE THEFT	ARSON
FREEBURG	3	1981	2,989										
		1980	2,958	1,521.3	45	0	0	1	0	8	32	4	0
LEBANON		1981	3,245	2,342.1	76	0	0	1	1	19	50	5	0
		1980	3,256	3,317.0	108	0	0	3	14	38	50	3	0
	PERCENT	CHANGE	-.3	-29.4	-29.6	+.0	+.0	-66.7	-92.9	-50.0	+.0	+66.7	+.0
LENZBURG	1	1981	435	.0	0	0	0	0	0	0	0	0	0
	1	1980	429	233.1	1	0	0	0	0	0	1	0	0
MARISSA		1981	2,568	700.9	18	0	0	0	1	5	8	4	0
		1980	2,577	1,319.4	34	0	0	0	1	4	25	3	1
	PERCENT	CHANGE	-.3	-46.9	-47.1	+.0	+.0	+.0	+.0	+25.0	-68.0	+33.3	-100.0
MASCOUTAH		1981	4,962	2,317.6	115	0	0	0	2	45	61	7	0
		1980	4,987	2,827.4	141	1	0	0	6	47	79	7	1
	PERCENT	CHANGE	-.5	-18.0	-18.4	-100.0	+.0	+.0	-66.7	-4.3	-22.8	+.0	-100.0
MILLSTADT		1981	2,736	2,924.0	80	0	0	1	2	12	60	5	0
		1980	2,738	2,666.2	73	0	0	0	0	7	62	4	0
	PERCENT	CHANGE	-.1	+9.7	+9.6	+.0	+.0	+.0	+.0	+71.4	-3.2	+25.0	+.0
NATIONAL CITY	1	1981	70	32,857.1	23	0	1	1	2	1	14	3	1
		1980	69	18,840.6	13	1	1	0	0	3	6	1	1
NEW ATHENS		1981	1,937	671.1	13	0	0	0	2	1	10	0	0
		1980	1,938	309.6	6	0	0	0	2	1	2	1	0
	PERCENT	CHANGE	-.1	+116.8	+116.7	+.0	+.0	+.0	+.0	+.0	+400.0	-100.0	+.0
O FALLON		1981	12,241	4,697.3	575	0	1	5	32	133	377	20	7
		1980	10,184	4,497.3	458	1	2	3	21	119	299	13	0
	PERCENT	CHANGE	+20.2	+4.4	+25.5	-100.0	-50.0	+66.7	+52.4	+11.8	+26.1	+53.8	+.0
SAUGET	3	1981	205										
		1980	202	49,505.0	100	0	1	2	24	3	66	4	0
SHILOH	1	1981	1,045	382.8	4	0	0	0	1	0	3	0	0
	1	1980	1,067	1,593.3	17	0	0	1	2	7	.6	1	0

1 ONE OR MORE MONTHS DATA MISSING 2 NO INDEX CRIMES 3 NO RETURN FROM AGENCY 4 REPORTED THRU OTHER AGENCY

Table 33—Cont'd.

GEOGRAPHIC AREA	COUNTY	YEAR	POPULATION	RATE PER 100,000	TOTAL CRIME INDEX	MURDER & VOLUN. MANSLTR	FORCIBLE RAPE	ROBBERY	AGRVT. ASSAULT & BATTERY	BURGLARY BREAKING OR ENTERING	THEFT	MOTOR VEHICLE THEFT	ARSON
SMITHTON		1 1981	1,447	1,865.9	27	0	0	0	0	1	23	3	0
		1980	1,438	2,225.3	32	0	0	0	1	4	24	2	1
SWANSEA		1981	5,347	2,805.3	150	0	1	3	2	28	108	7	1
		1980	5,349	2,972.5	159	1	0	3	7	34	103	9	2
	PERCENT	CHANGE	+.0	-5.6	-5.7	-100.0	+.0	+.0	-71.4	-17.6	+4.9	-22.2	-50.0
WASHINGTON PARK		1981	8,223	6,226.4	512	3	10	59	40	300	96	2	2
		1980	8,206	4,679.5	384	1	7	48	28	221	73	3	3
	PERCENT	CHANGE	+.2	+33.1	+33.3	+200.0	+42.9	+22.9	+42.9	+35.7	+31.5	-33.3	-33.3
STATE COMM COLL		1 1981	0	.0	5	0	0	0	0	0	5	0	0
		1 1980	0	.0	12	0	0	0	0	0	12	0	0
STARK	COUNTY TOTAL	1981	7,389	1,272.2	94	0	0	2	0	8	83	1	0
		1980	7,378	1,653.6	122	0	1	1	0	14	103	3	0
	PERCENT	CHANGE	+.1	-23.1	-23.0	+.0	-100.0	+100.0	+.0	-42.9	-19.4	-66.7	+.0
STARK S.O.		1981	7,389	1,272.2	94	0	0	2	0	8	83	1	0
		1980	7,378	1,653.6	122	0	1	1	0	14	103	3	0
	PERCENT	CHANGE	+.1	-23.1	-23.0	+.0	-100.0	+100.0	+.0	-42.9	-19.4	-66.7	+.0
STEPHENSON	COUNTY TOTAL	1981	49,536	4,180.8	2071	1	2	25	228	468	1283	50	14
		1980	49,186	5,550.4	2730	0	13	58	280	534	1774	49	22
	PERCENT	CHANGE	+.7	-24.7	-24.1	+.0	-84.6	-56.9	-18.6	-12.4	-27.7	+2.0	-36.4
STEPHENSON SO		1981	23,270	1,882.3	438	0	0	2	39	113	264	16	4
		1980	20,822	2,142.0	446	0	3	1	40	105	283	12	2
	PERCENT	CHANGE	+11.8	-12.1	-1.8	+.0	-100.0	+100.0	-2.5	+7.6	-6.7	+33.3	+100.0
FREEPORT		1981	26,266	6,217.2	1633	1	2	23	189	355	1019	34	10
		1980	26,062	8,763.7	2284	0	10	57	240	429	1491	37	20
	PERCENT	CHANGE	+.8	-29.1	-28.5	+.0	-80.0	-59.6	-21.3	-17.2	-31.7	-8.1	-50.0
LENA		4 1981											
		3 1980	2,302										
TAZEWELL	COUNTY TOTAL	1981	132,087	2,898.8	3829	4	13	27	148	878	2600	127	32
		1980	130,763	3,497.9	4574	2	21	32	142	1037	3188	123	29
	PERCENT	CHANGE	+1.0	-17.1	-16.3	+100.0	-38.1	-15.6	+4.2	-15.3	-18.4	+3.3	+10.3

1 ONE OR MORE MONTHS DATA MISSING 2 NO INDEX CRIMES 3 NO RETURN FROM AGENCY 4 REPORTED THRU OTHER AGENCY

Table 33—Cont'd.

GEOGRAPHIC AREA	COUNTY	YEAR	POPULATION	RATE PER 100,000	TOTAL CRIME INDEX	MURDER & VOLUN. MANSLTR	FORCIBLE RAPE	ROBBERY	AGRVT. ASSAULT & BATTERY	BURGLARY BREAKING OR ENTERING	THEFT	MOTOR VEHICLE THEFT	ARSON
TAZEWELL SO		1981	31,672	1,218.7	386	1	5	3	17	126	228	5	1
		1980	33,025	1,477.7	488	0	4	4	9	175	287	4	5
	PERCENT CHANGE		-4.1	-17.5	-20.9	+.0	+25.0	-25.0	+88.9	-28.0	-20.6	+25.0	-80.0
CREVE COEUR		1981	6,851	3,342.6	229	2	1	2	7	67	137	8	5
		1980	6,908	3,633.5	251	0	8	1	9	38	183	8	4
	PERCENT CHANGE		-.8	-8.0	-8.8	+.0	-87.5	+100.0	-22.2	+76.3	-25.1	+.0	+25.0
DELAVAN		1 1981	1,973	50.7	1	0	0	0	0	0	1	0	0
		1 1980	1,968	406.5	8	0	0	0	0	6	2	0	0
EAST PEORIA		1981	22,385	4,069.7	911	0	4	8	17	259	580	33	10
		1980	21,546	4,242.1	914	1	4	8	14	258	598	25	6
	PERCENT CHANGE		+3.9	-4.1	-.3	-100.0	+.0	+.0	+21.4	+.4	-3.0	+32.0	+66.7
GREEN VALLEY		1 1981	776	.0	0	0	0	0	0	0	0	0	0
		4 1980											
MACKINAW		1981	1,354	1,551.0	21	0	0	0	2	7	12	0	0
		1980	1,338	1,121.1	15	0	0	0	0	11	4	0	0
	PERCENT CHANGE		+1.2	+38.3	+40.0	+.0	+.0	+.0	+.0	-36.4	+200.0	+.0	+.0
MARQUETTE HEIGHTS		1981	3,386	1,712.9	58	0	0	0	0	13	42	3	0
		1980	3,381	2,277.4	77	1	1	0	0	23	51	1	0
	PERCENT CHANGE		+.1	-24.8	-24.7	-100.0	-100.0	+.0	+.0	-43.5	-17.6	+200.0	+.0
MINIER		1 1981	1,261	1,665.3	21	0	0	0	0	6	14	1	0
		1 1980	1,262	1,347.1	17	0	0	0	0	5	12	0	0
MORTON		1981	14,178	2,701.4	383	0	0	1	24	40	307	11	0
		1980	13,640	3,460.4	472	0	0	1	34	44	368	22	3
	PERCENT CHANGE		+3.9	-21.9	-18.9	+.0	+.0	+.0	-29.4	-9.1	-16.6	-50.0	-100.0
NORTH PEKIN		1981	1,824	2,247.8	41	0	0	2	0	1	33	5	0
		1980	1,820	2,582.4	47	0	0	1	0	10	35	1	0
	PERCENT CHANGE		+.2	-13.0	-12.8	+.0	+.0	+100.0	+.0	-90.0	-5.7	+400.0	+.0
PEKIN		1981	33,967	4,109.9	1396	1	2	9	67	315	947	45	10
		1980	33,485	5,850.4	1959	0	4	15	60	412	1413	46	9
	PERCENT CHANGE		+1.4	-29.8	-28.7	+.0	-50.0	-40.0	+11.7	-23.5	-33.0	-2.2	+11.1

1 ONE OR MORE MONTHS DATA MISSING 2 NO INDEX CRIMES 3 NO RETURN FROM AGENCY 4 REPORTED THRU OTHER AGENCY

Table 33—Cont'd.

GEOGRAPHIC AREA	COUNTY	YEAR	POPULATION	RATE PER 100,000	TOTAL CRIME INDEX	MURDER & VOLUN. MANSLTR	FORCIBLE RAPE	ROBBERY	AGRVT. ASSAULT & BATTERY	BURGLARY BREAKING OR ENTERING	THEFT	MOTOR VEHICLE THEFT	ARSON
TREMONT		1981	2,096	2,910.3	61	0	0	0	6	6	42	7	0
		1980	2,098	3,336.5	70	0	0	0	7	16	40	6	1
	PERCENT	CHANGE	-.1	-12.8	-12.9	+.0	+.0	+.0	-14.3	-62.5	+5.0	+16.7	-100.0
WASHINGTON		1981	10,364	3,097.3	321	0	1	2	8	38	257	9	6
		1980	10,292	2,487.4	256	0	0	2	9	39	195	10	1
	PERCENT	CHANGE	+.7	+24.5	+25.4	+.0	+.0	+.0	-11.1	-2.6	+31.8	-10.0	+500.0
UNION COUNTY TOTAL		1981	16,851	1,815.9	306	2	0	1	14	17	263	9	0
		1980	18,535	1,807.4	335	2	0	1	13	27	272	16	4
	PERCENT	CHANGE	-9.1	+.5	-8.7	+.0	+.0	+.0	+7.7	-37.0	-3.3	-43.8	-100.0
UNION S O		1981	9,601	2,041.5	196	2	0	1	5	6	177	5	0
		1980	10,474	2,167.3	227	2	0	0	4	13	197	8	3
	PERCENT	CHANGE	-8.3	-5.8	-13.7	+.0	+.0	+.0	+25.0	-53.8	-10.2	-37.5	-100.0
ANNA		1981	5,408	1,756.7	95	0	0	0	8	10	74	3	0
		1980	5,337	1,686.3	90	0	0	1	7	8	67	7	0
	PERCENT	CHANGE	+1.3	+4.2	+5.6	+.0	+.0	-100.0	+14.3	+25.0	+10.4	-57.1	+.0
CONGOLA		4 1981											
		3 1980	879										
JONESBORO		1 1981	1,842	814.3	15	0	0	0	1	1	12	1	0
		1 1980	1,845	975.6	18	0	0	0	2	6	8	1	1
VERMILION COUNTY TOTAL		1981	95,230	4,981.0	4743	1	23	84	271	1096	3108	139	21
		1980	94,958	4,162.9	3953	5	22	82	300	1002	2371	144	27
	PERCENT	CHANGE	+.3	+19.7	+20.0	-80.0	+4.5	+2.4	-9.7	+9.4	+31.1	-3.5	-22.2
VERMILION S.O.		1981	30,304	3,138.2	951	0	7	9	38	305	551	34	7
		1980	56,116	2,008.3	1127	3	7	15	82	366	599	42	13
	PERCENT	CHANGE	-46.0	+56.3	-15.6	-100.0	+.0	-40.0	-53.7	-16.7	-8.0	-19.0	-46.2
BELGIUM		1 1981	568	704.2	4	0	0	0	1	0	3	0	0
		4 1980											
CATLIN		1 1981	2,226	943.4	21	0	0	1	1	4	15	0	0
		4 1980											

1 ONE OR MORE MONTHS DATA MISSING 2 NO INDEX CRIMES 3 NO RETURN FROM AGENCY 4 REPORTED THRU OTHER AGENCY

Table 33—Cont'd.

GEOGRAPHIC AREA	COUNTY	YEAR	POPULATION	RATE PER 100,000	TOTAL CRIME INDEX	MURDER & VOLUN. MANSLTR	FORCIBLE RAPE	ROBBERY	AGRVT. ASSAULT & BATTERY	BURGLARY BREAKING OR ENTERING	THEFT	MOTOR VEHICLE THEFT	ARSON
DANVILLE		1981	38,985	8,449.4	3294	1	13	73	203	653	2251	88	12
		1980	38,842	7,275.6	2826	2	15	67	218	636	1772	102	14
	PERCENT	CHANGE	+.4	+16.1	+16.6	-50.0	-13.3	+9.0	-6.9	+2.7	+27.0	-13.7	-14.3
FAIRMOUNT		1 1981	851	1,410.1	12	0	1	0	1	3	5	1	1
		4 1980											
GEORGETOWN		1 1981	4,220	3,009.5	127	0	1	0	7	40	76	3	0
		4 1980											
HOOPESTON		1 1981	6,411	2,105.8	135	0	1	0	8	37	85	3	1
		4 1980											
OAKWOOD		1981	1,627	1,106.3	18	0	0	0	0	4	12	2	0
		4 1980											
POTOMAC		1 1981	874	1,716.2	15	0	0	0	2	2	11	0	0
		4 1980											
RANKIN		1 1981	727	275.1	2	0	0	0	0	0	0	2	0
		4 1980											
RIDGEFARM		1 1981	1,096	1,003.6	11	0	0	0	1	3	6	1	0
		4 1980											
ROSSVILLE		1 1981	1,363	440.2	6	0	0	0	0	2	3	1	0
		4 1980											
TILTON		1 1981	2,405	1,289.0	31	0	0	0	0	5	23	3	0
		4 1980											
WESTVILLE		1 1981	3,573	3,246.6	116	0	0	1	9	38	67	1	0
		4 1980											

1 ONE OR MORE MONTHS DATA MISSING 2 NO INDEX CRIMES 3 NO RETURN FROM AGENCY 4 REPORTED THRU OTHER AGENCY

Table 33—Cont'd.

GEOGRAPHIC AREA	COUNTY	YEAR	POPULATION	RATE PER 100,000	TOTAL CRIME INDEX	MURDER & VOLUN. MANSLTR	FORCIBLE RAPE	ROBBERY	AGRVT. ASSAULT & BATTERY	BURGLARY BREAKING OR ENTERING	THEFT	MOTOR VEHICLE THEFT	ARSON
WABASH	COUNTY TOTAL	1981	13,713	3,733.7	512	0	1	6	12	189	277	27	0
		1980	13,677	3,377.9	462	0	1	6	18	122	281	32	2
	PERCENT CHANGE		+.3	+10.5	+10.8	+.0	+.0	+.0	-33.3	+54.9	-1.4	-15.6	-100.0
WABASH S.O.		1981	4,805	1,685.7	81	0	0	0	2	39	34	6	0
		1980	4,976	1,567.5	78	0	0	0	4	27	36	11	0
	PERCENT CHANGE		-3.4	+7.5	+3.8	+.0	+.0	+.0	-50.0	+44.4	-5.6	-45.5	+.0
MT CARMEL		1981	8,908	4,838.3	431	0	1	6	10	150	243	21	0
		1980	8,701	4,413.3	384	0	1	6	14	95	245	21	2
	PERCENT CHANGE		+2.4	+9.6	+12.2	+.0	+.0	+.0	-28.6	+57.9	-.8	+.0	-100.0
WARREN	COUNTY TOTAL	1981	22,393	4,332.0	970	3	2	4	29	279	617	33	3
		1980	22,362	3,108.0	695	0	2	7	15	253	401	14	3
	PERCENT CHANGE		+.1	+39.4	+39.6	+.0	+.0	-42.9	+93.3	+10.3	+53.9	+135.7	+.0
WARREN S.O.		1981	10,611	2,497.4	265	0	2	0	3	118	132	7	3
		1980	10,592	2,492.4	264	0	1	1	3	146	109	3	1
	PERCENT CHANGE		+.2	+.2	+.4	+.0	+100.0	-100.0	+.0	-19.2	+21.1	+133.3	+200.0
ALEXIS		1 1981	1,076	464.7	5	0	0	1	0	1	2	1	0
		3 1980	1,081										
MONMOUTH		1981	10,706	6,538.3	700	3	0	3	26	160	483	25	0
		1980	10,689	4,032.2	431	0	1	6	12	107	292	11	2
	PERCENT CHANGE		+.2	+62.2	+62.4	+.0	-100.0	-50.0	+116.7	+49.5	+65.4	+127.3	-100.0
WASHINGTON	COUNTY TOTAL	1981	15,327	652.4	100	0	1	0	4	23	72	0	0
		1980	15,192	684.6	104	0	0	0	2	21	81	0	0
	PERCENT CHANGE		+.9	-4.7	-3.8	+.0	+.0	+.0	+100.0	+9.5	-11.1	+.0	+.0
WASHINGTON SO		1 1981	10,146	285.8	29	0	0	0	0	11	18	0	0
		1980	10,104	603.7	61	0	0	0	0	17	44	0	0
ASHLEY		1 1981	658	2,127.7	14	0	0	0	1	7	6	0	0
		1 1980	629	476.9	3	0	0	0	0	0	3	0	0
NASHVILLE		1981	3,186	1,067.2	34	0	0	0	0	0	34	0	0
		1980	3,136	924.7	29	0	0	0	0	2	27	0	0
	PERCENT CHANGE		+1.6	+15.4	+17.2	+.0	+.0	+.0	+.0	-100.0	+25.9	+.0	+.0

1 ONE OR MORE MONTHS DATA MISSING 2 NO INDEX CRIMES 3 NO RETURN FROM AGENCY 4 REPORTED THRU OTHER AGENCY

Table 33—Cont'd.

GEOGRAPHIC AREA	COUNTY	YEAR	POPULATION	RATE PER 100,000	TOTAL CRIME INDEX	MURDER & VOLUN. MANSLTR	FORCIBLE RAPE	ROBBERY	AGRVT. ASSAULT & BATTERY	BURGLARY BREAKING OR ENTERING	THEFT	MOTOR VEHICLE THEFT	ARSON
OKAWVILLE		1981	1,337	1,720.3	23	0	1	0	3	5	14	0	0
		1 1980	1,323	831.4	11	0	0	0	2	2	7	0	0
WAYNE	COUNTY TOTAL	1981	18,059	1,002.3	181	0	1	1	5	47	107	20	0
		1980	18,013	1,643.3	296	0	1	1	7	66	197	23	1
	PERCENT CHANGE		+.3	-39.0	-38.9	+.0	+.0	+.0	-28.6	-28.8	-45.7	-13.0	-100.0
WAYNE S.O.		1 1981	12,105	925.2	112	0	0	0	5	27	68	12	0
		1980	12,052	1,817.1	219	0	1	0	6	46	150	15	1
FAIRFIELD		1981	5,954	1,158.9	69	0	1	1	0	20	39	8	0
		1980	5,961	1,291.7	77	0	0	1	1	20	47	8	0
	PERCENT CHANGE		-.1	-10.3	-10.4	+.0	+.0	+.0	-100.0	+.0	-17.0	+.0	+.0
WHITE	COUNTY TOTAL	1981	18,928	1,764.6	334	0	6	0	21	80	208	14	5
		1980	18,873	1,457.1	275	1	1	0	16	40	200	13	4
	PERCENT CHANGE		+.3	+21.1	+21.5	-100.0	+500.0	+.0	+31.3	+100.0	+4.0	+7.7	+25.0
WHITE S.O.		1981	10,351	898.5	93	0	1	0	3	10	75	4	0
		1980	10,350	695.7	72	1	0	0	1	6	61	1	2
	PERCENT CHANGE		+.0	+29.2	+29.2	-100.0	+.0	+.0	+200.0	+66.7	+23.0	+300.0	-100.0
CARMI		1981	6,264	3,735.6	234	0	3	0	15	69	132	10	5
		1980	6,238	3,174.1	198	0	1	0	13	32	138	12	2
	PERCENT CHANGE		+.4	+17.7	+18.2	+.0	+200.0	+.0	+15.4	+115.6	-4.3	-16.7	+150.0
GRAYVILLE		1 1981	2,313	302.6	7	0	2	0	3	1	1	0	0
		1 1980	2,285	218.8	5	0	0	0	2	2	1	0	0
WHITESIDE	COUNTY TOTAL	1981	65,970	3,556.2	2346	0	4	9	49	642	1559	75	8
		1980	65,964	3,924.9	2589	0	3	20	54	770	1634	93	15
	PERCENT CHANGE		+.0	-9.4	-9.4	+.0	+33.3	-55.0	-9.3	-16.6	-4.6	-19.4	-46.7
WHITESIDE S.O.		1981	24,648	1,493.0	368	0	2	0	6	152	190	13	5
		1980	24,697	2,121.7	524	0	0	3	4	210	276	22	9
	PERCENT CHANGE		-.2	-29.6	-29.8	+.0	+.0	-100.0	+50.0	-27.6	-31.2	-40.9	-44.4
ALBANY		1981	1,035	1,932.4	20	0	0	0	2	5	13	0	0
		1 1980	1,035	2,222.2	23	0	0	0	0	11	9	3	0

1 ONE OR MORE MONTHS DATA MISSING 2 NO INDEX CRIMES 3 NO RETURN FROM AGENCY 4 REPORTED THRU OTHER AGENCY

Table 33—Cont'd.

GEOGRAPHIC AREA	COUNTY	YEAR	POPULATION	RATE PER 100,000	TOTAL CRIME INDEX	MURDER & VOLUN. MANSLTR	FORCIBLE RAPE	ROBBERY	AGRVT. ASSAULT & BATTERY	BURGLARY BREAKING OR ENTERING	THEFT	MOTOR VEHICLE THEFT	ARSON
ERIE		1981	1,725	1,507.2	26	0	0	0	1	4	20	0	1
		1 1980	1,731	1,444.3	25	0	0	0	1	8	16	0	0
FULTON		1981	3,936	2,820.1	111	0	0	0	9	18	69	15	0
		1980	3,925	3,337.6	131	0	0	0	9	27	92	3	0
	PERCENT	CHANGE	+.3	-15.5	-15.3	+.0	+.0	+.0	+.0	-33.3	-25.0	+400.0	+.0
MORRISON		1981	4,605	4,321.4	199	0	0	1	3	60	129	5	1
		1980	4,624	4,109.0	190	0	1	1	4	35	140	8	1
	PERCENT	CHANGE	-.4	+5.2	+4.7	+.0	-100.0	+.0	-25.0	+71.4	-7.9	-37.5	+.0
PROPHETSTOWN		1981	2,141	4,904.3	105	0	0	0	2	23	79	1	0
		1980	2,130	3,990.6	85	0	1	0	4	17	63	0	0
	PERCENT	CHANGE	+.5	+22.9	+23.5	+.0	-100.0	+.0	-50.0	+35.3	+25.4	+.0	+.0
ROCK FALLS		1981	10,633	4,119.3	438	0	1	2	9	118	303	5	0
		1980	10,585	4,544.2	481	0	1	4	11	192	252	20	1
	PERCENT	CHANGE	+.5	-9.4	-8.9	+.0	+.0	-50.0	-18.2	-38.5	+20.2	-75.0	-100.0
STERLING		1981	16,281	6,621.2	1078	0	1	6	17	262	755	36	1
		1980	16,284	6,884.1	1121	0	0	12	19	266	785	35	4
	PERCENT	CHANGE	+.0	-3.8	-3.8	+.0	+.0	-50.0	-10.5	-1.5	-3.8	+2.9	-75.0
TAMPICO		1 1981	966	103.5	1	0	0	0	0	0	1	0	0
		1 1980	953	944.4	9	0	0	0	2	4	1	2	0
WILL	COUNTY TOTAL	1981	315,442	5,317.0	16771	20	55	459	857	4706	9423	1034	217
		1980	314,403	5,374.9	16899	31	98	405	932	4822	9232	1167	212
	PERCENT	CHANGE	+.3	-1.1	-.8	35.5	-43.9	+13.3	-8.0	-2.4	+2.1	-11.4	+2.4
WILL S.O.		1981	110,129	3,245.2	3574	14	14	39	188	1275	1754	236	54
		1980	109,141	3,256.3	3554	10	30	32	212	1357	1627	224	62
	PERCENT	CHANGE	+.9	-.5	+.6	+40.0	-53.3	-21.9	-11.3	-6.0	+7.8	+5.4	-13.0
BEECHER		1981	2,024	3,507.9	71	0	0	0	3	28	30	10	0
		1980	2,018	2,477.7	50	0	0	0	3	14	26	7	0
	PERCENT	CHANGE	+.3	+41.6	+42.0	+.0	+.0	+.0	+.0	+100.0	+15.4	+42.9	+.0
BOLINGBROOK		1981	37,261	3,250.0	1211	0	0	14	33	244	826	85	9
		1980	37,090	3,084.4	1144	0	7	13	35	240	773	66	10
	PERCENT	CHANGE	+.5	+5.4	+5.9	+.0	-100.0	+7.7	-5.7	+1.7	+6.9	+28.8	-10.0

1 ONE OR MORE MONTHS DATA MISSING 2 NO INDEX CRIMES 3 NO RETURN FROM AGENCY 4 REPORTED THRU OTHER AGENCY

Table 33—Cont'd.

GEOGRAPHIC AREA	COUNTY	YEAR	POPULATION	RATE PER 100,000	TOTAL CRIME INDEX	MURDER & VOLUN. MANSLTR	FORCIBLE RAPE	ROBBERY	AGRVT. ASSAULT & BATTERY	BURGLARY BREAKING OR ENTERING	THEFT	MOTOR VEHICLE THEFT	ARSON
ERAIDWOOD	1	1981	3,421	3,040.0	104	1	0	0	7	26	65	5	0
	1	1980	3,421	2,338.5	80	0	1	0	5	23	43	8	0
CHANNAHON		1981	3,734	3,267.3	122	0	1	1	2	26	86	6	0
		1980	3,806	2,732.5	104	0	0	1	3	26	71	2	1
	PERCENT	CHANGE	-1.9	+19.6	+17.3	+.0	+.0	+.0	-33.3	+.0	+21.1	+200.0	-100.0
CREST HILL		1981	9,252	7,803.7	722	0	3	23	20	217	422	33	4
		1980	9,210	8,013.0	738	0	6	26	28	193	413	68	4
	PERCENT	CHANGE	+.5	-2.6	-2.2	+.0	-50.0	-11.5	-28.6	+12.4	+2.2	-51.5	+.0
CRETE		1981	5,417	4,522.8	245	0	0	1	5	59	165	14	1
		1980	5,400	5,111.1	276	1	5	0	1	80	174	15	0
	PERCENT	CHANGE	+.3	-11.5	-11.2	-100.0	-100.0	+.0	+400.0	-26.3	-5.2	-6.7	+.0
FRANKFORT		1981	4,357	3,580.4	156	0	0	0	1	39	95	16	5
		1980	4,348	4,231.8	184	0	0	2	2	50	107	23	0
	PERCENT	CHANGE	+.2	-15.4	-15.2	+.0	+.0	-100.0	-50.0	-22.0	-11.2	-30.4	+.0
JOLIET		1981	77,956	9,634.0	7510	4	28	354	491	2126	3985	394	128
		1980	78,165	9,785.7	7649	16	42	307	522	2078	4020	545	119
	PERCENT	CHANGE	-.3	-1.6	-1.8	-75.0	-33.3	+15.3	-5.9	+2.3	-.9	-27.7	+7.6
LOCKPORT		1981	9,170	6,357.7	583	0	2	12	5	136	396	32	0
		1980	8,883	7,857.7	698	0	4	11	9	218	407	49	0
	PERCENT	CHANGE	+3.2	-19.1	-16.5	+.0	-50.0	+9.1	-44.4	-37.6	-2.7	-34.7	+.0
MANHATTAN		1981	1,944	4,423.9	86	0	0	0	3	17	59	6	1
		1980	1,936	4,442.1	86	0	0	0	5	20	53	8	0
	PERCENT	CHANGE	+.4	-.4	+.0	+.0	+.0	+.0	-40.0	-15.0	+11.3	-25.0	+.0
MOKENA		1981	4,578	3,167.3	145	1	0	2	1	25	97	19	0
		1980	4,598	2,501.1	115	0	0	1	3	15	80	16	0
	PERCENT	CHANGE	-.4	+26.6	+26.1	+.0	+.0	+100.0	-66.7	+66.7	+21.3	+18.8	+.0
MONEE		1981	993	6,445.1	64	0	0	0	6	13	37	8	0
		1980	1,007	6,951.3	70	0	0	0	1	26	34	9	0
	PERCENT	CHANGE	-1.4	-7.3	-8.6	+.0	+.0	+.0	+500.0	-50.0	+8.8	-11.1	+.0
NEW LENOX		1981	5,792	4,627.1	268	0	0	3	8	56	172	25	4
		1980	5,771	4,349.3	251	0	0	1	4	62	166	16	2
	PERCENT	CHANGE	+.4	+6.4	+6.8	+.0	+.0	+200.0	+100.0	-9.7	+3.6	+56.3	+100.0

1 ONE OR MORE MONTHS DATA MISSING 2 NO INDEX CRIMES 3 NO RETURN FROM AGENCY 4 REPORTED THRU OTHER AGENCY

Table 33—Cont'd.

GEOGRAPHIC AREA	COUNTY	YEAR	POPULATION	RATE PER 100,000	TOTAL CRIME INDEX	MURDER & VOLUN. MANSLTR	FORCIBLE RAPE	ROBBERY	AGRVT. ASSAULT & BATTERY	BURGLARY BREAKING OR ENTERING	THEFT	MOTOR VEHICLE THEFT	ARSON
PARK FOREST	SO	1981	6,245	6,837.5	427	0	1	1	21	128	215	59	2
		1980	6,318	5,539.7	350	3	1	2	17	84	209	32	2
	PERCENT CHANGE		-1.2	+23.4	+22.0	-100.0	+.0	-50.0	+23.5	+52.4	+2.9	+84.4	+.0
PEOTONE		1981	2,832	2,754.2	78	0	1	0	2	12	59	4	0
		1980	2,833	3,176.8	90	0	0	0	3	19	59	8	1
	PERCENT CHANGE		+.0	-13.3	-13.3	+.0	+.0	+.0	-33.3	-36.8	+.0	-50.0	-100.0
PLAINFIELD		1981	3,767	3,052.8	115	0	0	0	1	25	83	5	1
		1980	4,431	2,821.0	125	0	0	1	6	16	93	9	0
	PERCENT CHANGE		-15.0	+8.2	-8.0	+.0	+.0	-100.0	-83.3	+56.3	-10.8	-44.4	+.0
ROCKDALE		1981	1,913	4,547.8	87	0	0	2	8	10	64	3	0
		1980	1,898	4,952.6	94	0	0	0	6	16	63	7	2
	PERCENT CHANGE		+.8	-8.2	-7.4	+.0	+.0	+.0	+33.3	-37.5	+1.6	-57.1	-100.0
ROMEOVILLE		1981	15,519	4,214.2	654	0	4	2	27	155	438	20	8
		1980	15,544	4,567.7	710	1	2	6	36	164	462	37	2
	PERCENT CHANGE		-.2	-7.7	-7.9	-100.0	+100.0	-66.7	-25.0	-5.5	-5.2	-45.9	+300.0
SHOREWOOD		1981	4,714	4,327.5	204	0	1	0	11	22	138	32	0
		1980	4,166	4,464.7	186	0	0	1	18	38	121	6	2
	PERCENT CHANGE		+13.2	-3.1	+9.7	+.0	+.0	-100.0	-38.9	-42.1	+14.0	+433.3	-100.0
WILMINGTON		1981	4,424	6,170.9	273	0	0	5	12	58	179	19	0
		1980	4,419	6,381.5	282	0	0	1	13	79	173	12	4
	PERCENT CHANGE		+.1	-3.3	-3.2	+.0	+.0	+400.0	-7.7	-26.6	+3.5	+58.3	-100.0
GOVERNOR'S ST.UNIV		1981	0	.0	72	0	0	0	2	9	58	3	0
		1980	0	.0	63	0	0	0	0	4	58	0	1
	PERCENT CHANGE		+.0	+.0	+14.3	+.0	+.0	+.0	+.0	+125.0	+.0	+.0	-100.0
WILLIAMSON COUNTY TOTAL		1981	56,856	2,485.2	1413	1	10	19	68	450	764	95	6
		1980	56,193	2,443.4	1373	1	10	27	60	345	830	85	15
	PERCENT CHANGE		+1.2	+1.7	+2.9	+.0	+.0	-29.6	+13.3	+30.4	-8.0	+11.8	-60.0
WILLIAMSON S.O.		1981	24,958	2,203.7	550	0	9	5	35	201	250	44	6
		1980	24,943	2,120.8	529	0	9	9	32	155	273	41	10
	PERCENT CHANGE		+.1	+3.9	+4.0	+.0	+.0	-44.4	+9.4	+29.7	-8.4	+7.3	-40.0
CARTERVILLE		1981	3,445	667.6	23	0	0	0	3	6	12	2	0
		1 1980	3,417	1,258.4	43	0	0	0	2	4	33	2	2

1 ONE OR MORE MONTHS DATA MISSING 2 NO INDEX CRIMES 3 NO RETURN FROM AGENCY 4 REPORTED THRU OTHER AGENCY

Table 33—Cont'd.

GEOGRAPHIC AREA	COUNTY	YEAR	POPULATION	RATE PER 100,000	TOTAL CRIME INDEX	MURDER & VOLUN. MANSLTR	FORCIBLE RAPE	ROBBERY	AGRVT. ASSAULT & BATTERY	BURGLARY BREAKING OR ENTERING	THEFT	MOTOR VEHICLE THEFT	ARSON
HERRIN		1981	10,549	1,924.4	203	0	0	4	18	62	104	15	0
		1980	10,151	1,418.6	144	0	0	3	9	36	78	18	0
	PERCENT CHANGE		+3.9	+35.7	+41.0	+.0	+.0	+33.3	+100.0	+72.2	+33.3	-16.7	+.0
JOHNSTON CITY		1981	3,873	2,349.6	91	0	0	2	1	13	67	8	0
		1980	3,859	3,653.8	141	0	0	2	5	20	108	6	0
	PERCENT CHANGE		+.4	-35.7	-35.5	+.0	+.0	+.0	-80.0	-35.0	-38.0	+33.3	+.0
MARION		1981	14,031	3,855.7	541	1	1	8	10	167	328	26	0
		1980	13,823	3,624.4	501	1	1	13	11	129	325	18	3
	PERCENT CHANGE		+1.5	+6.4	+8.0	+.0	+.0	-38.5	-9.1	+29.5	+.9	+44.4	-100.0
JOHN A LOGAN COLL		1 1981	0	.0	5	0	0	0	1	1	3	0	0
		1 1980	0	.0	15	0	0	0	1	1	13	0	0
WINNEBAGO COUNTY TOTAL		1981	250,884	7,595.0	19054	14	76	466	829	6295	10671	583	120
		1980	250,131	7,590.8	18987	13	104	566	904	5990	10537	732	141
	PERCENT CHANGE		+.3	+.1	+.4	+7.7	-26.9	-17.7	-8.3	+5.1	+1.3	-20.4	-14.9
WINNEBAGO S.D.		1981	65,696	5,963.8	3918	0	22	34	166	1432	2115	139	10
		1980	84,607	4,920.4	4163	2	29	50	145	1463	2258	184	32
	PERCENT CHANGE		-22.4	+21.2	-5.9	-100.0	-24.1	-32.0	+14.5	-2.1	-6.3	-24.5	-68.8
CHERRY VALLEY		1981	541	40,110.9	217	0	1	2	2	10	194	8	0
		1980	945	17,248.7	163	0	0	0	0	2	154	6	1
	PERCENT CHANGE		-42.8	+132.5	+33.1	+.0	+.0	+.0	+.0	+400.0	+26.0	+33.3	-100.0
DURAND		1981	1,073	2,609.5	28	0	0	0	0	4	22	2	0
		1 1980	1,071	933.7	10	0	0	0	0	2	7	1	0
LOVES PARK		1981	13,192	8,111.0	1070	0	3	9	29	223	777	24	5
		1980	13,151	7,771.3	1022	1	3	18	19	199	732	39	11
	PERCENT CHANGE		+.3	+4.4	+4.7	-100.0	+.0	-50.0	+52.6	+12.1	+6.1	-38.5	-54.5
MACHESNEY PARK		1 1981	19,505	943.3	184	0	0	1	4	52	121	6	0
		3 1980	0										
PECATONICA		1981	1,732	288.7	5	0	0	0	0	1	4	0	0
		1980	1,727	463.2	8	0	0	0	0	5	3	0	0
	PERCENT CHANGE		+.3	-37.7	-37.5	+.0	+.0	+.0	+.0	-80.0	+33.3	+.0	+.0

1 ONE OR MORE MONTHS DATA MISSING 2 NO INDEX CRIMES 3 NO RETURN FROM AGENCY 4 REPORTED THRU OTHER AGENCY

Table 33—Cont'd.

GEOGRAPHIC AREA	COUNTY	YEAR	POPULATION	RATE PER 100,000	TOTAL CRIME INDEX	MURDER & VOLUN. MANSLTR	FORCIBLE RAPE	ROBBERY	AGRVT. ASSAULT & BATTERY	BURGLARY BREAKING OR ENTERING	THEFT	MOTOR VEHICLE THEFT	ARSON
ROCKFORD		1981	139,712	9,269.1	12951	14	46	403	617	4418	6972	382	99
		1980	139,211	9,216.9	12831	10	70	492	729	4187	6769	483	91
	PERCENT CHANGE		+.4	+.6	+.9	+40.0	-34.3	-18.1	-15.4	+5.5	+3.0	-20.9	+8.8
ROCKTON		1 1981	2,313	5,361.0	124	0	1	1	5	39	73	3	2
		1980	2,304	5,468.8	126	0	0	1	0	15	107	2	1
ROSCOE		1981	1,388	5,115.3	71	0	0	0	2	22	44	1	2
		1980	1,387	3,604.9	50	0	0	0	1	11	36	1	1
	PERCENT CHANGE		+.1	+41.9	+42.0	+.0	+.0	+.0	+100.0	+100.0	+22.2	+.0	+100.0
SO BELOIT		1981	4,088	9,515.7	389	0	3	14	4	79	270	18	1
		1980	4,086	12,432.7	508	0	2	5	10	93	379	15	4
	PERCENT CHANGE		+.0	-23.5	-23.4	+.0	+50.0	+180.0	-60.0	-15.1	-28.8	+20.0	-75.0
WINNEBAGO		1981	1,644	973.2	16	0	0	2	0	5	8	0	1
		1980	1,642	1,461.6	24	0	0	0	0	8	16	0	0
	PERCENT CHANGE		+.1	-33.4	-33.3	+.0	+.0	+.0	+.0	-37.5	-50.0	+.0	+.0
ROCK VALLEY COLL		1981	0	.0	81	0	0	0	0	10	71	0	0
		1 1980	0	.0	82	0	0	0	0	5	76	1	0
WOODFORD COUNTY TOTAL		1981	33,399	1,182.7	395	1	1	3	10	118	249	12	1
		1980	33,270	1,097.1	365	0	0	0	15	142	194	7	7
	PERCENT CHANGE		+.4	+7.8	+8.2	+.0	+.0	+.0	-33.3	-16.9	+28.4	+71.4	-85.7
WOODFORD S. O.		1981	24,572	903.5	222	1	0	2	3	86	125	5	0
		1980	24,503	812.1	199	0	0	0	6	109	74	4	6
	PERCENT CHANGE		+.3	+11.3	+11.6	+.0	+.0	+.0	-50.0	-21.1	+68.9	+25.0	-100.0
EUREKA		1981	4,306	1,974.0	85	0	0	0	0	17	64	3	1
		1980	4,257	2,278.6	97	0	0	0	6	20	70	1	0
	PERCENT CHANGE		+1.2	-13.4	-12.4	+.0	+.0	+.0	-100.0	-15.0	-8.6	+200.0	+.0
METAMORA		1981	2,482	2,417.4	60	0	0	1	5	5	47	2	0
		1980	2,486	2,333.1	58	0	0	0	3	9	45	0	1
	PERCENT CHANGE		-.2	+3.6	+3.4	+.0	+.0	+.0	+66.7	-44.4	+4.4	+.0	-100.0
MINONK		1981	2,039	1,373.2	28	0	1	0	2	10	13	2	0
		1980	2,024	543.5	11	0	0	0	0	4	5	2	0
	PERCENT CHANGE		+.7	+152.7	+154.5	+.0	+.0	+.0	+.0	+150.0	+160.0	+.0	+.0

1 ONE OR MORE MONTHS DATA MISSING 2 NO INDEX CRIMES 3 NO RETURN FROM AGENCY 4 REPORTED THRU OTHER AGENCY

Table 33—Cont'd.

GEOGRAPHIC AREA	COUNTY	YEAR	POPULATION	RATE PER 100,000	TOTAL CRIME INDEX	MURDER & VOLUN. MANSLTR	FORCIBLE RAPE	ROBBERY	AGRVT. ASSAULT & BATTERY	BURGLARY BREAKING OR ENTERING	THEFT	MOTOR VEHICLE THEFT	ARSON
STATE TOTALS		1981	11,418,461	4,971.5	567671	1238	2727	23920	22768	132105	323720	56069	5124
		1980	11,369,499	5,264.1	598504	1207	3025	24551	27004	139934	341517	56188	5078
	PERCENT CHANGE			+.4	-5.6	-5.2	+2.6	-9.9	-2.6	-15.7	-5.6	-5.2	-.2	+.9

STATE TOTAL FOR YEARS 1980 TO PRESENT INCLUDES POLICE DEPARTMENTS, SHERIFF OFFICES, UNIVERSITIES/COLLEGES AND SECRETARY OF STATE.

1 ONE OR MORE MONTHS DATA MISSING 2 NO INDEX CRIMES 3 NO RETURN FROM AGENCY 4 REPORTED THRU OTHER AGENCY

Table 33—Cont'd.

GEOGRAPHIC AREA	COUNTY	YEAR	POPULATION	RATE PER 100,000	TOTAL CRIME INDEX	MURDER & VOLUN. MANSLTR	FORCIBLE RAPE	ROBBERY	AGRVT. ASSAULT & BATTERY	BURGLARY BREAKING OR ENTERING	THEFT	MOTOR VEHICLE THEFT	ARSON
SHERIFF OFF TOTALS		1981	2,319,537	2,541.8	58958	83	286	538	2443	20403	31395	3196	614
		1980	2,378,634	2,601.5	61881	75	348	596	2701	21181	32625	3612	743
	PERCENT CHANGE		-2.5	-2.3	-4.7	+10.7	-17.8	-9.7	-9.6	-3.7	-3.8	-11.5	-17.4
POLICE DEPT TOTALS		1981	9,098,924	5,479.8	49[illegible]06	1149	2419	23337	20269	111204	285985	497[illegible]5	4488
		1980	8,990,865	5,889.7	529539	1132	2652	23903	24238	118211	302742	52362	4299
	PERCENT CHANGE		+1.2	-7.0	-5.8	+ .5	-8.8	-2.4	-16.4	-5.9	-5.5	5.[illegible]	+4.4
UNIVERSITY TOTALS		1981	0	.0	7069	0	22	44	56	495	6295	135	22
		1980	0	.0	7012	0	25	52	65	535	6116	183	36
	PERCENT CHANGE		+.0	+.0	+.8	+.0	-12.0	-15.4	-13.8	-7.5	+2.9	-26.2	-38.9
SEC. OF STATE TOTALS		1981	0	.0	142	0	0	1	0	3	45	93	0
		1980	0	.0	72	0	0	0	0	7	34	31	0
	PERCENT CHANGE		+.0	+.0	+97.2	+.0	+.0	+.0	+.0	-57.1	+32.4	+200.0	+.0
STATE TOTALS		1981	11,418,461	4,946.2	564775	1232	2727	23920	22768	132105	323720	5,179	5124
		1980	11,369,499	5,264.1	598504	1207	3025	24551	27004	139934	341517	56188	5078
	PERCENT CHANGE		+.4	-6.0	-5.6	+2.1	-9.9	-2.6	-15.7	-5.6	-5.2	6.4	+.9

STATE TOTAL FOR YEARS 1980 TO PRESENT INCLUDES POLICE DEPARTMENTS, SHERIFF OFFICES, UNIVERSITIES/COLLEGES AND SECRETARY OF STATE.

Table 34
CRIME INDEX/CRIME RATE COMPARISON
1980/1981
RAILROAD POLICE

CITY / TOWN		COUNTY	YEAR	POPULATION	RATE PER 100,000	TOTAL CRIME INDEX	MURDER & VOLUN. MANSLTR	FORCIBLE RAPE	ROBBERY	AGRVT. ASSAULT & BATTERY	BURGLARY BREAKING OR ENTERING	THEFT	MOTOR VEHICLE THEFT	ARSON
ALTON-SOUTHERN RR	1	ST CLAIR	1981	0	.0	12	0	0	0	0	2	10	0	0
	1		1980	0	.0	20	0	0	0	1	0	19	0	0
ATC TOP SFE RR		COOK	1981	0	.0	63	0	0	0	4	18	41	0	0
			1980	0	.0	99	0	0	0	2	29	67	1	0
		PERCENT	CHANGE	+.0	+.0	-36.4	+.0	+.0	+.0	+100.0	-37.9	-38.8	-100.0	+.0
BELT RAILWAY CO		COOK	1981	0	.0	247	0	0	0	0	222	25	0	0
			1980	0	.0	436	0	0	0	0	416	20	0	0
		PERCENT	CHANGE	+.0	+.0	-43.3	+.0	+.0	+.0	+.0	-46.6	+25.0	+.0	+.0
BURL NORTH RAIL RD	4	COOK	1981											
	3		1980	0										
CHESSIE INDIANA RR	4	COOK	1981											
	3		1980	0										
CHESSIE RR		COOK	1981	0	.0	558	0	0	0	0	418	140	0	0
			1980	0	.0	388	0	0	0	0	268	120	0	0
		PERCENT	CHANGE	+.0	+.0	+43.8	+.0	+.0	+.0	+.0	+56.0	+16.7	+.0	+.0
CHI EASTERN ILL RR	4	COOK	1981											
	3		1980	0										
CHI-ILL MIDLAND RR	1	SANGAMON	1981	0	.0	7	0	0	0	0	1	6	0	0
	1		1980	0	.0	13	0	0	0	0	4	9	0	0
CHI-MIL-STP-PAC RR		COOK	1981	0	.0	299	1	0	3	0	80	212	1	2
			1980	0	.0	243	0	1	1	1	87	147	3	3
		PERCENT	CHANGE	+.0	+.0	+23.0	+.0	-100.0	+200.0	-100.0	-8.0	+44.2	-66.7	-33.3
CHI-N W TRANS RR		COOK	1981	0	.0	797	0	0	14	8	442	320	7	6
			1980	0	.0	698	0	0	10	10	360	304	7	7
		PERCENT	CHANGE	+.0	+.0	+14.2	+.0	+.0	+40.0	-20.0	+22.8	+5.3	+.0	-14.3
CHI-WESTERN IN RR	4	COOK	1981											
	3		1980	0										

1 ONE OR MORE MONTHS DATA MISSING 2 NO INDEX CRIMES 3 NO RETURN FROM AGENCY 4 REPORTED THRU OTHER AGENCY

Table 34—Cont'd.

CITY / TOWN		COUNTY	YEAR	POPULATION	RATE PER 100,000	TOTAL CRIME INDEX	MURDER & VOLUN. MANSLTR	FORCIBLE RAPE	ROBBERY	AGRVT. ASSAULT & BATTERY	BURGLARY BREAKING OR ENTERING	THEFT	MOTOR VEHICLE THEFT	ARSON
CHICAGO NW RAILRD		MADISON	1981	0	.0	105	0	0	0	0	53	51	0	1
			1980	0	.0	84	0	0	0	1	51	31	0	1
		PERCENT CHANGE		+.0	+.0	+25.0	+.0	+.0	+.0	-100.0	+3.9	+64.5	+.0	+.0
ELGIN-JOLIET-EAST		WILL	1981	0	.0	91	0	0	1	1	13	74	0	2
			1980	0	.0	127	0	0	0	3	17	105	0	2
		PERCENT CHANGE		+.0	+.0	-28.3	+.0	+.0	+.0	-66.7	-23.5	-29.5	+.0	+.0
GRAND TRUNK W RR	4	COOK	1981											
	3		1980	0										
ICG ILLINOIS		ICG - TOTAL	1981	0	.0	862	0	1	14	12	268	541	12	14
			1980	0	.0	904	0	0	19	9	360	488	15	13
		PERCENT CHANGE		+.0	+.0	-4.6	+.0	+.0	-26.3	+33.3	-25.6	+10.9	-20.0	+7.7
ILL TERMINAL RR	4	MADISON	1981											
	3		1980	524										
LOUISVL-NASHVL RR	1	ST CLAIR	1981	0	.0	22	0	0	0	0	5	15	0	2
			1980	0	.0	26	0	0	0	0	6	20	0	0
MO-PAC-BELLEVL RR		ST CLAIR	1981	0	.0	208	0	0	0	1	8	197	1	1
			1980	0	.0	150	0	0	0	4	5	140	1	0
		PERCENT CHANGE		+.0	+.0	+38.7	+.0	+.0	+.0	-75.0	+60.0	+40.7	+.0	+.0
NOR & WEST GRANITE	4	MADISON	1981											
	3		1980	0										
NOR & WEST RR DEC	4	MACON	1981											
	3		1980	0										
NORFOLK-WESTERN RR	4	COOK	1981											
	3		1980	0										
PEORIA-PEKIN UN RR	1	TAZEWELL	1981	0	.0	4	0	0	0	0	1	3	0	0
	1		1980	0	.0	3	0	0	0	0	1	2	0	0

1 ONE OR MORE MONTHS DATA MISSING 2 NO INDEX CRIMES 3 NO RETURN FROM AGENCY 4 REPORTED THRU OTHER AGENCY

Table 34—Cont'd.

CITY/ TOWN		COUNTY	YEAR	POPULATION	RATE PER 100,000	TOTAL CRIME INDEX	MURDER & VOLUN. MANSLTR	FORCIBLE RAPE	ROBBERY	AGRVT. ASSAULT & BATTERY	BURGLARY BREAKING OR ENTERING	THEFT	MOTOR VEHICLE THEFT	ARSON
ROCK ISLAND RR	4	COOK	1981											
	1		1980	0	.0	2	0	0	0	1	0	1	0	0
SOO LINE RR		COOK	1981	0	.0	87	0	0	0	0	60	27	0	0
			1980	0	.0	89	0	0	0	0	39	50	0	0
		PERCENT CHANGE		+.0	+.0	-2.2	+.0	+.0	+.0	+.0	+53.8	-46.0	+.0	+.0
SOUTHERN RR	1	ST CLAIR	1981	0	.0	1	0	0	0	0	1	0	0	0
	1		1980	0	.0	7	0	0	0	0	6	1	0	0
ST LOUIS SW RR	1	ST CLAIR	1981	0	.0	1	0	0	0	0	1	0	0	0
	4		1980											
		TOTAL	1981	0	.0	3364	1	1	32	26	1593	1662	21	28
		TOTAL	1980	524	27,671.8	3289	0	1	30	32	1649	1524	27	26
		PERCENT CHANGE		-100.0	-100.0	+2.3	+.0	+.0	+6.7	-18.8	-3.4	+9.1	-22.2	+7.7

1 ONE OR MORE MONTHS DATA MISSING 2 NO INDEX CRIMES 3 NO RETURN FROM AGENCY 4 REPORTED THRU OTHER AGENCY

Table 35
CRIME INDEX/CRIME RATE COMPARISON
1980/1981
ILLINOIS STATE POLICE

CITY/ TOWN	COUNTY	YEAR	POPULATION	RATE PER 100,000	TOTAL CRIME INDEX	MURDER & VOLUN. MANSLTR	FORCIBLE RAPE	ROBBERY	AGRVT. ASSAULT & BATTERY	BURGLARY BREAKING OR ENTERING	THEFT	MOTOR VEHICLE THEFT	ARSON
ISP DISTRICT 1	WHITESIDE	1981	0	.0	74	0	1	1	9	28	0	34	1
		1980	0	.0	42	0	0	2	15	11	0	14	0
	PERCENT	CHANGE	+.0	+.0	+76.2	+.0	+.0	-50.0	-40.0	+154.5	+.0	+142.9	+.0
ISP DISTRICT 10	CHAMPAIGN	1981	0	.0	84	0	0	2	19	17	4	45	1
		1980	0	.0	82	0	4	4	14	12	0	48	0
	PERCENT	CHANGE	+.0	+.0	+2.4	+.0	-100.0	-50.0	+35.7	+41.7	+.0	-6.3	+.0
ISP DISTRICT 11	MADISON	1981	0	.0	279	0	10	31	46	79	0	114	4
		1980	0	.0	359	0	17	28	58	78	0	169	9
	PERCENT	CHANGE	+.0	+.0	-22.3	+.0	-41.2	+10.7	-20.7	+1.3	+.0	-32.5	-55.6
ISP DISTRICT 12	EFFINGHAM	1981	0	.0	81	0	3	6	11	15	0	48	0
		1980	0	.0	111	0	2	14	17	17	0	59	2
	PERCENT	CHANGE	+.0	+.0	-27.0	+.0	+50.0	-57.1	-35.3	-11.8	+.0	-18.6	-100.0
ISP DISTRICT 13	PERRY	1981	0	.0	123	0	2	8	23	13	0	79	1
		1980	0	.0	92	0	2	8	20	10	0	51	1
	PERCENT	CHANGE	+.0	+.0	+33.7	+.0	+.0	+.0	+15.0	+30.0	+.0	+54.9	+.0
ISP DISTRICT 14	MCDONOUGH	1981	0	.0	100	0	1	1	21	22	0	59	1
		1980	0	.0	76	0	0	1	20	18	0	35	2
	PERCENT	CHANGE	+.0	+.0	+31.6	+.0	+.0	+.0	+5.0	+22.2	+.0	+68.6	-50.0
ISP DISTRICT 15	DUPAGE	1981	0	.0	133	0	1	14	37	5	0	78	0
		1980	0	.0	123	0	0	15	37	3	0	68	0
	PERCENT	CHANGE	+.0	+.0	+8.1	+.0	+.0	-6.7	+.0	+66.7	+.0	+14.7	+.0
ISP DISTRICT 16	WINNEBAGO	1981	0	.0	63	0	0	0	8	15	0	40	0
		1980	0	.0	95	0	0	1	14	16	0	63	1
	PERCENT	CHANGE	+.0	+.0	-33.7	+.0	+.0	-100.0	-42.9	-6.3	+.0	-36.5	-100.0
ISP DISTRICT 17	LASALLE	1981	0	.0	42	0	0	5	4	8	0	27	1
	1	1980	0	.0	9	0	0	0	1	1	0	7	0
ISP DISTRICT 18	MONTGOMERY	1981	0	.0	44	0	2	2	11	7	0	23	2
	1	1980	0	.0	12	0	0	2	1	4	0	5	0
ISP DISTRICT 19	WHITE	1981	0	.0	69	0	1	4	12	31	0	21	0
	1	1980	0	.0	6	0	0	0	3	1	0	2	0

1 ONE OR MORE MONTHS DATA MISSING 2 NO INDEX CRIMES 3 NO RETURN FROM AGENCY 4 REPORTED THRU OTHER AGENCY

Table 35—Cont'd.

CITY/ TOWN		COUNTY	YEAR	POPULATION	RATE PER 100,000	TOTAL CRIME INDEX	MURDER & VOLUN. MANSLTR	FORCIBLE RAPE	ROBBERY	AGRVT. ASSAULT & BATTERY	BURGLARY BREAKING OR ENTERING	THEFT	MOTOR VEHICLE THEFT	ARSON
ISP DISTRICT 2		KANE	1981	0	.0	104	0	3	2	29	19	2	51	0
			1980	0	.0	102	0	2	4	28	24	0	43	1
		PERCENT CHANGE		+.0	+.0	+2.0	+.0	+50.0	-50.0	+3.6	-20.8	+.0	+18.6	-100.0
ISP DISTRICT 25	4	SANGAMON	1981											
	3		1980	0										
ISP DISTRICT 3		COOK	1981	0	.0	74	0	0	6	15	2	0	51	0
			1980	0	.0	80	0	0	6	29	2	0	43	0
		PERCENT CHANGE		+.0	+.0	-7.5	+.0	+.0	+.0	-48.3	+.0	+.0	+18.6	+.0
ISP DISTRICT 4		COOK	1981	0	.0	118	0	1	11	14	8	0	85	0
			1980	0	.0	109	3	1	8	30	4	0	63	0
		PERCENT CHANGE		+.0	+.0	+8.3	-300.00	+.0	+37.5	-53.3	+100.0	+.0	+34.9	+.0
ISP DISTRICT 5		WILL	1981	0	.0	36	0	2	6	11	4	0	15	0
			1980	0	.0	74	0	2	4	13	11	0	42	2
		PERCENT CHANGE		+.0	+.0	-51.4	+.0	+.0	+50.0	-15.4	-63.6	+.0	-64.3	-100.0
ISP DISTRICT 50	1	SANGAMON	1981	0	.0	54	0	2	0	12	5	0	35	0
	1		1980	0	.0	35	0	0	0	2	2	0	31	0
ISP DISTRICT 6		LIVINGSTON	1981	0	.0	55	0	0	2	3	9	0	41	0
			1980	0	.0	51	0	2	0	4	8	0	37	0
		PERCENT CHANGE		+.0	+.0	+7.8	+.0	-100.0	+.0	-25.0	+12.5	+.0	+10.8	+.0
ISP DISTRICT 7		ROCK ISLAND	1981	0	.0	61	0	0	3	4	18	0	37	0
			1980	0	.0	61	0	0	3	8	10	0	40	0
		PERCENT CHANGE		+.0	+.0	+.0	+.0	+.0	+.0	-50.0	+80.0	+.0	-7.5	+.0
ISP DISTRICT 8		WOODFORD	1981	0	.0	78	0	2	7	19	29	0	23	0
	4		1980											
ISP DISTRICT 9		SANGAMON	1981	0	.0	123	0	1	4	13	25	0	82	2
			1980	0	.0	155	0	0	4	25	42	0	82	2
		PERCENT CHANGE		+.0	+.0	-20.6	+.0	+.0	+.0	-48.0	-40.5	+.0	+.0	+.0
ISP SUB POST 14A	3	PIKE	1981	0										
	3		1980	0										

1 ONE OR MORE MONTHS DATA MISSING 2 NO INDEX CRIMES 3 NO RETURN FROM AGENCY 4 REPORTED THRU OTHER AGENCY

Table 35—Cont'd.

CITY/ TOWN	COUNTY	YEAR	POPULATION	RATE PER 100,000	TOTAL CRIME INDEX	MURDER & VOLUN. MANSLTR	FORCIBLE RAPE	ROBBERY	AGRVT. ASSAULT & BATTERY	BURGLARY BREAKING OR ENTERING	THEFT	MOTOR VEHICLE THEFT	ARSON
ISP SUB POST 6A	IROQUOIS	1981	0	.0	39	0	0	3	2	16	0	18	0
		1980	0	.0	29	0	1	2	8	7	0	11	0
	PERCENT CHANGE		+.0	+.0	+34.5	+.0	-100.0	+50.0	-75.0	+128.6	+.0	+63.6	+.0
ISP SUBPOST 13A	3 ALEXANDER	1981	0										
	3	1980	0										
	TOTAL	1981	0	.0	1834	0	32	118	323	375	6	1006	13
	TOTAL	1980	0	.0	1703	3	33	106	347	281	0	913	20
	PERCENT CHANGE		+.0	+.0	+7.7	-300.00	-3.0	+11.3	-6.9	+33.5	+.0	+10.2	-35.0

1 ONE OR MORE MONTHS DATA MISSING 2 NO INDEX CRIMES 3 NO RETURN FROM AGENCY 4 REPORTED THRU OTHER AGENCY

Table 36
CRIME INDEX/CRIME RATE COMPARISON
1980/1981
PARK DISTRICTS

CITY / TOWN		COUNTY	YEAR	POPULATION	RATE PER 100,000	TOTAL CRIME INDEX	MURDER & VOLUN. MANSLTR	FORCIBLE RAPE	ROBBERY	AGRVT. ASSAULT & BATTERY	BURGLARY BREAKING OR ENTERING	THEFT	MOTOR VEHICLE THEFT	ARSON
ALSIP PARK DIST.	4	COOK	1981											
	3		1980	0										
DECATUR PK DIST		MACON	1981	0	.0	35	0	0	0	0	12	22	1	0
			1980	0	.0	28	0	0	0	1	2	24	0	1
		PERCENT CHANGE		+.0	+.0	+25.0	+.0	+.0	+.0	-100.0	+500.0	-8.3	+.0	-100.0
LAKE POLICE	4	SANGAMON	1981											
	3		1980	0										
MUNDELEIN PARK DIS		LAKE	1981	0	.0	3	0	0	0	0	0	3	0	0
			1980	0	.0	18	0	1	0	1	3	12	0	1
		PERCENT CHANGE		+.0	+.0	-83.3	+.0	-100.0	+.0	-100.0	-100.0	-75.0	+.0	-100.0
PEKIN PARK DIST	1	TAZEWELL	1981	0	.0	8	0	0	1	0	2	4	1	0
	1		1980	0	.0	1	0	0	0	1	0	0	0	0
PEORIA PARK DIST	4	PEORIA	1981											
	3		1980	0										
ROCKFORD PARK DIST		WINNEBAGO	1981	0	.0	194	0	10	21	9	45	109	0	0
			1980	0	.0	158	0	1	10	6	46	94	1	0
		PERCENT CHANGE		+.0	+.0	+22.8	+.0	+900.0	+110.0	+50.0	-2.2	+16.0	-100.0	+.0
		TOTAL	1981	0	.0	240	0	10	22	9	59	138	2	0
		TOTAL	1980	0	.0	205	0	2	10	9	51	130	1	2
		PERCENT CHANGE		+.0	+.0	+17.1	+.0	+400.0	+120.0	+.0	+15.7	+6.2	+100.0	-100.0

1 ONE OR MORE MONTHS DATA MISSING 2 NO INDEX CRIMES 3 NO RETURN FROM AGENCY 4 REPORTED THRU OTHER AGENCY

Table 37
CRIME INDEX/CRIME RATE COMPARISON
1980/1981
HOSPITALS

CITY / TOWN	COUNTY	YEAR	POPULATION	RATE PER 100,000	TOTAL CRIME INDEX	MURDER & VOLUN. MANSLTR	FORCIBLE RAPE	ROBBERY	AGRVT. ASSAULT & BATTERY	BURGLARY BREAKING OR ENTERING	THEFT	MOTOR VEHICLE THEFT	ARSON
COOK CO. HOSPITAL 1	COOK	1981	0	.0	252	0	0	5	2	6	235	4	0
		1980	0	.0	226	0	0	3	2	7	214	0	0
OAK FOREST HOSP. 1	COOK	1981	0	.0	144	0	0	0	1	4	139	0	0
		1980	0	.0	139	0	0	0	4	3	132	0	0
	TOTAL	1981	0	.0	396	0	0	5	3	10	374	4	0
	TOTAL	1980	0	.0	365	0	0	3	6	10	346	0	0
	PERCENT CHANGE		+.0		+8.5	+.0	+.0	+66.7	-50.0	+.0	+8.1	+.0	+.0

1 ONE OR MORE MONTHS DATA MISSING 2 NO INDEX CRIMES 3 NO RETURN FROM AGENCY 4 REPORTED THRU OTHER AGENCY

Table 38
CRIME INDEX/CRIME RATE COMPARISON
1980/1981
OTHER AGENCIES

CITY / TOWN	COUNTY	YEAR	POPULATION	RATE PER 100,000	TOTAL CRIME INDEX	MURDER & VOLUN. MANSLTR	FORCIBLE RAPE	ROBBERY	AGRVT. ASSAULT & BATTERY	BURGLARY BREAKING OR ENTERING	THEFT	MOTOR VEHICLE THEFT	ARSON
DIVISION OF INVEST	SANGAMON	1981	0	.0	1756	9	93	160	123	286	812	155	118
		1980	0	.0	1988	93	111	136	123	392	880	125	128
	PERCENT CHANGE		+.0	+.0	-11.7	-90.3	-16.2	+17.6	+.0	-27.0	-7.7	+24.0	-7.8
	TOTAL	1981	0	.0	1756	9	93	160	123	286	812	155	118
	TOTAL	1980	0	.0	1988	93	111	136	123	392	880	125	128
	PERCENT CHANGE		+.0	+.0	-11.7	-90.3	-16.2	+17.6	+.0	-27.0	-7.7	+24.0	-7.8

1 ONE OR MORE MONTHS DATA MISSING 2 NO INDEX CRIMES 3 NO RETURN FROM AGENCY 4 REPORTED THRU OTHER AGENCY

Table 38—Cont'd.

CITY / TOWN	COUNTY	YEAR	POPULATION	RATE PER 100,000	TOTAL CRIME INDEX	MURDER & VOLUN. MANSLTR	FORCIBLE RAPE	ROBBERY	AGRVT. ASSAULT & BATTERY	BURGLARY BREAKING OR ENTERING	THEFT	MOTOR VEHICLE THEFT	ARSON
CHICAGO TRANIT AUT 4	COOK	1981											
3		1980	0										
ROCKFORD AIRPORT	WINNEBAGO	1981	0	.0	32	0	0	0	0	3	26	3	0
		1980	0	.0	56	0	0	1	0	5	46	4	0
	PERCENT CHANGE		+.0	+.0	-42.9	+.0	+.0	-100.0	+.0	-40.0	-43.5	-25.0	+.0
	TOTAL	1981	0	.0	32	0	0	0	0	3	26	3	0
	TOTAL	1980	0	.0	56	0	0	1	0	5	46	4	0
	PERCENT CHANGE		+.0	+.0	-42.9	+.0	+.0	-100.0	+.0	-40.0	-43.5	-25.0	+.0

1 ONE OR MORE MONTHS DATA MISSING 2 NO INDEX CRIMES 3 NO RETURN FROM AGENCY 4 REPORTED THRU OTHER AGENCY

Table 38—Cont'd.

CITY/ TOWN	COUNTY	YEAR	POPULATION	RATE PER 100,000	TOTAL CRIME INDEX	MURDER & VOLUN. MANSLTR	FORCIBLE RAPE	ROBBERY	AGRVT. ASSAULT & BATTERY	BURGLARY BREAKING OR ENTERING	THEFT	MOTOR VEHICLE THEFT	ARSON
DETECTIVE CITY	WILLIAMSON	1981	0	.0	752	1	9	16	17	345	275	68	21
		1980	0	.0	757	1	15	23	21	318	282	77	20
	PERCENT CHANGE		+.0	+.0	-.7	+.0	-40.0	-30.4	-19.0	+8.5	-2.5	-11.7	+5.0
DUPAGE FOREST PRES	DUPAGE	1981	0	.0	39	0	0	0	1	10	26	0	2
		1980	0	.0	44	0	0	0	5	14	23	2	0
	PERCENT CHANGE		+.0	+.0	-11.4	+.0	+.0	+.0	-80.0	-28.6	+13.0	-100.0	+.0
LAKE FOREST PRESRV 4	LAKE	1981	0	.0	36	0	0	0	1	7	25	1	2
		1980											
MENTAL HEALTH PD	COOK	1981	0	.0	58	0	2	3	2	4	44	3	0
		1980	0	.0	74	0	0	1	2	8	61	2	0
	PERCENT CHANGE		+.0	+.0	-21.6	+.0	+.0	+200.0	+.0	-50.0	-27.9	+50.0	+.0
WILL FOREST PRES 1 3	WILL	1981	0	.0	8	0	0	1	1	1	5	0	0
		1980	0										
	TOTAL	1981	0	.0	893	1	11	20	22	367	375	72	25
	TOTAL	1980	0	.0	875	1	15	24	28	340	366	81	20
	PERCENT CHANGE		+.0	+.0	+2.1	+.0	-26.7	-16.7	-21.4	+7.9	+2.5	-11.1	+25.0

1 ONE OR MORE MONTHS DATA MISSING 2 NO INDEX CRIMES 3 NO RETURN FROM AGENCY 4 REPORTED THRU OTHER AGENCY

SECTION III

STANDARD METROPOLITAN STATISTICAL AREAS

Figure 4
STANDARD METROPOLITAN STATISTISCAL AREAS
1981

SOURCE: U. S. Bureau of the Census

STANDARD METROPOLITAN STATISTICAL AREAS

A Standard Metropolitan Statistical Area (SMSA) includes a city of more than 50,000 and the county in which the city is located, plus other cities which exhibit strong ties with the city. The county sheriff's office is also included for crime reporting purposes.*

Figure 4 is a map of Illinois with the SMSAs outlined by heavy lines. Two of the SMSAs overlap with Iowa and Missouri. Areas outside of Illinois that are included in an SMSA are deleted from the statistics presented here.

SMSA SUMMARY

Table 39 presents 1981 and 1980 summary statistics for Core Cities and Suburban Areas—the two regions that comprise the SMSAs. The estimated 1981 SMSA population of 9,243,273 accounts for 81.0 percent of the state population. The SMSAs' 501,236 Index Crimes account for 88.7 percent of the 1981 Illinois Crime Index.

Table 39
CRIME INDEX/CRIME RATE COMPARISON
SMSAs
1980/1981

GEOGRAPHIC AREA	YEAR	POPULATION	RATE PER 100,000	TOTAL CRIME INDEX	MURDER & VOLUNTARY MANSLTR.	FORCIBLE RAPE	ROBBERY	AGRVT. ASSAULT & BATTERY	BURGLARY BREAKING OR ENTERING	THEFT	MOTOR VEHICLE THEFT	ARSON
ALL SMSA TOT	1981	9,243,273	5,422.7	501236	1167	2511	23333	20208	116622	281830	50866	4699
	1980	9,191,397	5,811.5	534161	1157	2805	23994	24442	124426	298485	54284	4568
PERCENT CHANGE		+.6	−6.7	−6.2	+1.0	−10.5	−2.8	−17.3	−5.7	−5.6	−6.3	+2.9

SMSA CORE SUMMARY

A Core City is within an SMSA and has a population of 50,000 or more inhabitants. The "twin central cities" of certain SMSAs have combined populations of 50,000 or more inhabitants and are considered together as a Core City.*

The 4,627,713 inhabitants of Core Cities represent 40.5 percent of the state's population and 50.1 percent of the SMSAs' population. Core Cities account for 55.2 percent of the Illinois Index Crimes and 62.2 percent of the total SMSA Index Crimes, a decrease of 2.5 percent from 1980. The 1981 Crime Rate for Core Cities is 6,739.7 per 100,000 inhabitants. The Index Crime category of Aggravated Assault, Aggravated Battery, and Attempted Murder experienced the greatest statistical change with a decrease of 17.1 percent from the 1980 figures.

Table 40
CRIME INDEX/CRIME RATE COMPARISON
SMSA CORE CITY
1980/1981

GEOGRAPHIC AREA	YEAR	POPULATION	RATE PER 100,000	TOTAL CRIME INDEX	MURDER & VOLUNTARY MANSLTR.	FORCIBLE RAPE	ROBBERY	AGRVT. ASSAULT & BATTERY	BURGLARY BREAKING OR ENTERING	THEFT	MOTOR VEHICLE THEFT	ARSON
ALL CORE CITY TOT	1981	4,627,713	6,739.7	311893	1049	1943	19529	14174	70387	164421	36987	3403
	1980	4,599,667	6,951.2	319731	987	1969	20419	17099	68767	170753	36921	2816
PERCENT CHANGE		+.6	−3.0	−2.5	+6.3	−1.3	−4.4	−17.1	+2.4	−3.7	+.2	+20.9

SMSA SUBURBAN SUMMARY

A Suburban Area consists of cities and towns with 50,000 or less population, including the counties which are within the SMSA. The county sheriff's office is included in the Suburban Area.*

Suburban Areas lie outside Core Cities and are bounded by the SMSA lines. The 4,615,560 inhabitants of Suburban Areas represent 40.4 percent of the state's population and 49.9 percent of the SMSAs' population. Suburban Areas account for 33.5 percent of the Illinois Index Crimes and 37.8 percent of the total SMSA Index Crimes, a decrease of 11.7 percent from 1980. The 1981 Crime Rate for Suburban Areas is 4,102.3 per 100,000 inhabitants. The Index Crime category of Forcible Rape experienced the greatest statistical change with a decrease of 32.1 percent from the 1980 figures.

Table 41
CRIME INDEX/CRIME RATE COMPARISON
SMSA SUBURBAN
1980/1981

GEOGRAPHIC AREA	YEAR	POPULATION	RATE PER 100,000	TOTAL CRIME INDEX	MURDER & VOLUNTARY MANSLTR.	FORCIBLE RAPE	ROBBERY	AGRVT. ASSAULT & BATTERY	BURGLARY BREAKING OR ENTERING	THEFT	MOTOR VEHICLE THEFT	ARSON
ALL SUBURBAN TOT	1981	4,615,560	4,102.3	189343	118	568	3804	6034	46235	117409	13879	1296
	1980	4,591,730	4,669.9	214430	170	836	3575	7343	55659	127732	17363	1752
PERCENT CHANGE		+.5	−12.2	−11.7	−30.6	−32.1	+6.4	−17.8	−16.9	−8.1	−20.1	−26.0

RURAL AREA SUMMARY

A Rural Area is the unincorporated portion of a county outside the SMSAs. For I-UCR purposes, Rural Areas are composed of the sheriff's jurisdiction outside of the SMSAs.*

The 1,102,230 inhabitants of the Rural Areas represent 9.6 percent of the state's population. Rural Areas account for 3.3 percent of the Illinois Index Crimes, a decrease of 6.2 percent from 1980. The 1981 Crime Rate for Rural Areas is 1,696.7 per 100,000 inhabitants. The Index Crime Category of Motor Vehicle Theft experienced the greatest statistical change with a decrease of 36.4 percent from the 1980 figures.

Table 42
CRIME INDEX/CRIME RATE COMPARISON
RURAL AREA
1980/1981

GEOGRAPHIC AREA	YEAR	POPULATION	RATE PER 100,000	TOTAL CRIME INDEX	MURDER & VOLUNTARY MANSLTR.	FORCIBLE RAPE	ROBBERY	AGRVT. ASSAULT & BATTERY	BURGLARY BREAKING OR ENTERING	THEFT	MOTOR VEHICLE THEFT	ARSON
RURAL AREA TOT	1981	1,102,230	1,696.7	18702	35	71	118	750	5679	11190	672	187
	1980	1,121,600	1,777.5	19936	28	102	137	952	5865	11579	1057	216
PERCENT CHANGE		−1.7	−4.6	−6.2	+25.0	−30.4	−13.9	−21.2	−3.2	−3.4	−36.4	−13.4

OTHER CITIES SUMMARY

Other Cities are urban places outside of the SMSAs. For I-UCR purposes, these are cities and towns outside the SMSAs surrounded by Rural Areas that are not under the jurisdiction of the county sheriffs' offices.*

Other Cities account for 1,072,958 inhabitants, 9.4 percent of the state's population. Other Cities account for 8.0 percent of the Illinois Index Crimes, a decrease of 2.6 percent from 1980. The 1981 Crime Rate for Other Cities is 4,178.8 per 100,000 inhabitants. The Index Crime category of Arson experienced the greatest statistical change with a decrease of 24.2 percent from the 1980 figures.

Table 43
CRIME INDEX/CRIME RATE COMPARISON
OTHER CITIES
1980/1981

GEOGRAPHIC AREA	YEAR	POPULATION	RATE PER 100,000	TOTAL CRIME INDEX	MURDER & VOLUNTARY MANSLTR.	FORCIBLE RAPE	ROBBERY	AGRVT. ASSAULT & BATTERY	BURGLARY BREAKING OR ENTERING	THEFT	MOTOR VEHICLE THEFT	ARSON
OTHER CITIES TOT	1981	1,072,958	4,178.8	44837	30	145	489	1810	9804	30700	1641	238
	1980	1,056,502	4,357.6	46038	25	151	526	1957	9917	31419	1729	314
PERCENT CHANGE		+1.6	−4.1	−2.6	+20.0	−4.0	−10.8	−7.5	−1.1	−2.3	−5.1	−24.2

BLOOMINGTON-NORMAL SMSA (INCLUDES McLEAN COUNTY)
CHAMPAIGN-URBANA-RANTOUL SMSA (INCLUDES CHAMPAIGN COUNTY)
CHICAGO SMSA (INCLUDES COOK, DuPAGE, KANE, LAKE, McHENRY AND WILL COUNTIES)
DAVENPORT-ROCK ISLAND-MOLINE SMSA (INCLUDES HENRY AND ROCK ISLAND COUNTIES: EXCLUDES DAVENPORT, IA.)
DECATUR SMSA (INCLUDES MACON COUNTY)
PEORIA SMSA (INCLUDES PEORIA, TAZEWELL AND WOODFORD COUNTIES)
ROCKFORD SMSA (INCLUDES BOONE AND WINNEBAGO COUNTIES)
ST. LOUIS SMSA (INCLUDES CLINTON, MADISON, MONROE AND ST. CLAIR COUNTIES: EXCLUDES FRANKLIN, JEFFERSON, ST. CHARLES AND ST. LOUIS COUNTIES, MO.)
SPRINGFIELD SMSA (INCLUDES SANGAMON AND MENARD COUNTIES)
KANKAKEE SMSA (INCLUDES KANKAKEE COUNTY)

*SOURCE: U. S. Bureau of the Census

SECTION IV

OFFENSE AND CLEARANCE DATA

OFFENSE SUMMARY

Offense Summary Reports are produced on a monthly basis for each reporting agency and summarized on the state level. The Index Crime information is developed from these summaries.

Table 44 presents a summary of 1981 Illinois Offense data. The first two columns contain the four-digit offense codes of the *Illinois Revised Statutes* and the descriptors of each.

The third column presents the number of Offenses Known to Police.

The offenses that investigation proved did not occur are enumerated in the Unfounded column. This fourth column also includes the percentage of Unfounded Offenses to assist law enforcement agencies in maintaining awareness of the number of calls for service regarding criminal activity that did not occur.

The Referred to Responsible Jurisdiction indicates the number of calls received that were beyond an agency's jurisdiction and therefore referred to the responsible jurisdiction.

Offenses Actually Occurred, calculated by combining Unfounded Offenses with Offenses Referred to Responsible Jurisdiction and subtracting the total from the number of Offenses Known to Police, are offenses police pursued through investigation to solution. The Offenses Actually Occurred are used to compile the Crime Index.

The first four columns under the heading of Offenses Cleared present statistics on offenses exceptionally cleared. A case is exceptionally cleared when:

the investigation definitely has established the identity of the offender,

there is sufficient information to support an arrest, charge, and prosecution of the offender,

the agency knows the exact location of the offender so he can be taken into custody, and

there is some reason outside of police control that stops police from arresting, charging, and prosecuting the offender.

Some examples of exceptional clearances are:

1. Suicide of the offender.
2. Double murder (two persons kill each other).
3. Deathbed confession (the person responsible dies after making a confession).
4. Offender killed by police or citizen.
5. Confession by offender already in custody or serving a sentence.
6. An offender is prosecuted in another city for a different offense by state or local authorities, or prosecuted in another city or state by the federal government for an offense which may be the same.
7. Extradition is denied.
8. The victim refuses to cooperate with the prosecution.
9. For some reason outside the agency's control, an offender is prosecuted for a less serious charge than that for which he was arrested.
10. The handling of a juvenile offender, either verbally or by written notice to parents, in instances involving minor offenses such as petty larceny where no referral is made to juvenile court as a matter of publicly accepted policy.

It is recognized that departmental policy in various police agencies permits the discontinuance of investigation and administrative closing of cases in which all possible investigation has been completed. This policy does not permit the offense to be cleared exceptionally. The recovery of property also is not reason to clear a case for I-UCR purposes. The clearing of a case for I-UCR purposes should have no effect on the agency's internal policies for closing a case or discontinuing active investigation.

The Fail to File Complaint column is separated from all other exceptional clearances in order to give a clearer picture of those circumstances where the victim refuses to cooperate with the prosecution.

The Cleared by Arrest column is followed by data on Total Offenses Cleared. This column gives the total number of clearances and the percentage figure, or Clearance Rate, for each offense. The Clearance Rate is calculated as follows:

$$\frac{\text{Total Offenses Cleared}}{\text{Actual Offenses Occurred}} \times 100 = \text{Clearance Rate}$$

The last column, Administratively Closed, presents the number of offenses where investigation has been discontinued. These are not considered case clearances.

Table 44
OFFENSE SUMMARY
1981

O F F E N S E S U M M A R Y

OFF. CODE	OFFENSE CLASSIFICATION	OFFENSES KNOWN TO POLICE	NUMBER UN-FOUNDED	REF TO RESP. JURISD	OFFENSES ACTUALLY OCCURRED	OFFENSES CLEARED: EXCEPTIONAL CLEARANCES: FAIL TO FILE COMPLAINT ADULT	FAIL TO FILE COMPLAINT JUV.	OTHER ADULT	OTHER JUV.	CLEARED BY ARREST ADULT	CLEARED BY ARREST JUV.	TOTAL OFFENSES CLEARED NUMBER	%	ADMIN. CLOSED
	HOMICIDE TOTAL	1764	119	14	1631	22	0	11	0	1128	13	1174	73	13
0110 *	MURDER	1347	113	13	1221	13	0	6	0	860	6	885	73	4
0120	ATTEMPT - MURDER	344	5	1	338	8	0	5	0	210	7	230	68	9
0121 *	ATTEMPT - FIREARM	211	4	1	206	7	0	5	0	126	2	140	68	8
0122 *	ATTEMPT - KNIF/CT	79	1	0	78	1	0	0	0	49	4	54	69	0
0123 *	ATTEMPT - OT WPNS	44	0	0	44	0	0	0	0	25	1	26	59	1
0124 *	ATTEMPT - HAND/FIS/FT	10	0	0	10	0	0	0	0	10	0	10	100	0
0130 *	VOLUNTARY MANSLAUGHTER	12	1	0	11	1	0	0	0	8	0	9	82	0
0141	INVL MANSL/RECK HOM N/V	28	0	0	28	0	0	0	0	22	0	22	79	0
0142	INVL MANSL/RECK HOM VEH	33	0	0	33	0	0	0	0	28	0	28	85	0
	FORCIBLE RAPE TOTAL	4117	1356	34	2727	159	9	53	8	1162	34	1425	52	77
0210	FORCIBLE RAPE	3558	1275	27	2256	124	7	39	4	939	25	1138	50	53
0211 *	FORCIBLE RAPE - FIREARM	132	14	2	116	12	0	4	0	33	2	51	44	6
0212 *	FORCIBLE RAPE - KNIF/CT	188	17	3	168	9	0	6	0	38	3	56	33	5
0213 *	FORCIBLE RAPE OT WPN	43	5	0	38	1	1	2	0	6	1	11	29	1
0214 *	FORCIBLE RAPE - OT MEAN	3195	1239	22	1934	102	6	27	4	862	19	1020	53	41
0220 *	ATTEMPTS - FORCIBLE RAPE	559	81	7	471	35	2	14	4	223	9	287	61	24
	ROBBERY TOTAL	33523	9553	50	23920	393	23	189	39	7586	258	8488	35	848
0310	ARMED-ANY WEAPON	17874	5258	27	12589	161	2	61	6	4004	48	4282	34	290
0311 *	ARMED - FIREARM	11149	2987	18	8144	92	0	42	3	2407	20	2564	31	209
0312 *	ARMED - KNIF/CT	3350	1129	4	2217	43	2	8	1	765	16	835	38	53
0313 *	ARMED - OT WPN	3375	1142	5	2228	26	0	11	2	832	12	883	40	28
0320 *	STR ARM-NO WPN	14722	4270	14	10438	198	17	101	23	3454	163	3956	38	427
0330 *	ATTEMPT - ARMED FIREARM	210	6	4	200	1	0	4	2	40	6	53	27	22
0334 *	ATTEMPT - ARMED KNIF/CT	124	2	3	119	8	2	6	2	17	8	43	36	12
0337 *	ATTEMPT - ARMED	59	1	0	58	2	0	0	1	13	5	21	36	6
0340 *	ATTEMPT - STR ARM-NO WPN	534	16	2	516	23	2	17	5	58	28	133	26	91
	AGGRAVATED BATTERY TOTAL	56439	1175	861	54403	8826	891	2826	569	18413	1995	33520	62	3067
0410 *	AGGRAVATED - FIREARM	1019	38	7	974	91	8	20	4	366	23	512	53	46
0420 *	AGGRAVATED - KNIF/CT	1981	70	24	1887	327	12	83	14	603	62	1101	58	113
0430 *	AGGRAVATED - OT WPN	2603	52	25	2526	341	25	147	29	737	126	1405	56	177
0440 *	AGGRAVATED - HAN/FIS/FT	3892	39	34	3819	343	41	92	7	1656	83	2222	58	136

STATE TOTAL FOR YEARS 1980 TO PRESENT INCLUDES POLICE DEPARTMENTS, SHERIFF OFFICES, UNIVERSITIES/COLLEGES AND SECRETARY OF STATE.

NOTE: ALL RAPES BY CHICAGO P. D. ARE REFLECTED IN OFFENSE CODES 0214 AND 0220 TOTALS

Table 44—Cont'd.

OFFENSE SUMMARY

OFF. CODE	OFFENSE CLASSIFICATION	OFFENSES KNOWN TO POLICE	NUMBER UN-FOUNDED	REF TO RESP. JURISD	OFFENSES ACTUALLY OCCURRED	OFFENSES CLEARED: EXCEPTIONAL CLEARANCES: FAIL TO FILE COMPLAINT ADULT	FAIL TO FILE COMPLAINT JUV.	OTHER ADULT	OTHER JUV.	CLEARED BY ARREST ADULT	CLEARED BY ARREST JUV.	TOTAL OFFENSES CLEARED NUMBER	%	ADMIN. CLOSED
0445	AGGRAVATED - HAN/FIS/FT	3385	21	35	3329	339	33	41	18	1507	135	2073	62	158
0460	SIMPLE BATTERY	42440	940	729	40771	7309	754	2428	484	12978	1514	25467	62	2404
0470	RECKLESS CONDUCT	1119	15	7	1097	76	18	15	13	566	52	740	67	33
	AGGRAVATED ASSAULT TOTAL	67290	10554	163	56573	1811	133	787	119	21850	379	25079	44	756
0510 *	AGGRAVATED - FIREARM	5598	664	36	4898	322	6	125	9	2178	37	2677	55	136
0520 *	AGGRAVATED - KNIF/CT	5543	941	16	4586	253	36	76	37	2819	130	3351	73	89
0530 *	AGGRAVATED - OT WPN	3258	568	13	2677	131	13	44	5	1612	45	1850	69	54
0540 *	AGGRAVATED - HAN/FIS/FT	1205	130	12	1063	50	10	10	2	727	14	813	76	19
0545	AGGRAVATED - HAN/FIS/FT	725	9	11	705	63	4	19	4	347	19	456	65	41
0560	SIMPLE ASSAULT	50961	8242	75	42644	992	64	513	62	14167	134	15932	37	417
	BURGLARY TOTAL	142706	10312	289	132105	1739	224	1666	338	14814	2050	20831	16	15199
0610 *	FORCIBLE ENTRY	98746	7475	178	91093	961	108	965	190	11666	1259	15149	17	8412
0620 *	UNLAW ENTRY (NO FORCE)	30769	1796	67	28906	567	98	396	106	2123	634	3924	14	4109
0630 *	ATTEMPT - FORCE ENTRY	13191	1041	44	12106	211	18	305	42	1025	157	1758	15	2678
	BURG FROM MOTOR VEH TOTAL	33124	383	75	32666	789	47	585	54	999	380	2854	9	6196
0710 *	OVER $150	15359	128	30	15201	232	10	189	10	372	81	894	6	2922
0720 *	$150 AND UNDER	16216	156	43	16017	513	31	375	39	537	259	1754	11	2947
0750 *	ATTEMPT - BURG MOT VEH	1549	99	2	1448	44	6	21	5	90	40	206	14	327
	THEFT TOTAL	310716	18852	810	291054	5711	1633	3675	1040	47277	8622	67958	23	31057
0810 *	OVER $150	82397	3632	251	78514	1321	188	1086	158	9564	758	13075	17	9608
0820 *	$150 AND UNDER	223481	15091	537	207853	4116	1360	2475	830	37001	7576	53358	26	20499
0850 *	ATTEMPT - THEFT	4838	129	22	4687	274	85	114	52	712	288	1525	33	950
	MOTOR VEHICLE THEFT TOTAL	67525	14175	171	53179	606	71	685	69	4541	448	6420	11	4036
0910 *	AUTOS	52537	12965	132	39440	447	46	522	44	3792	295	5146	12	2779
0915 *	TRUCKS/BUSES	8778	916	15	7847	68	4	59	4	421	48	604	7	359
0918 *	OTHER VEHICLES	4133	238	19	3876	67	17	62	16	244	75	481	12	390
0920 *	ATTEMPT - AUTOS	1739	43	3	1693	19	3	30	3	71	27	153	9	432
0925 *	ATTEMPT - TRUCKS/BUSES	178	6	1	171	4	0	6	0	7	1	18	11	35
0930 *	ATTEMPT - OTHER VEHICLE	160	7	1	152	1	1	6	2	6	2	18	12	41
	ARSON TOTAL	5324	126	26	5172	35	28	60	34	712	156	1025	20	408

STATE TOTAL FOR YEARS 1980 TO PRESENT INCLUDES POLICE DEPARTMENTS, SHERIFF OFFICES, UNIVERSITIES/COLLEGES AND SECRETARY OF STATE.

NOTE: AGGRAVATED ASSAULT CATEGORY INCLUDES ATTEMPTED MURDER AND AGGRAVATED BATTERY FROM CHICAGO P. D. DATA.
THEFT CATEGORY INCLUDES BURGLARY FROM MOTOR VEHICLE FROM CHICAGO P. D. DATA.
OFFENSE CODES 1110 THROUGH 5080 DO NOT INCLUDE CHICAGO P.D. DATA.

Table 44—Cont'd.

O F F E N S E S U M M A R Y

OFF. CODE	OFFENSE CLASSIFICATION	OFFENSES KNOWN TO POLICE	NUMBER UN-FOUNDED	REF TO RESP. JURISD	OFFENSES ACTUALLY OCCURRED	OFFENSES CLEARED: EXCEPTIONAL CLEARANCES: FAIL TO FILE COMPLAINT ADULT	FAIL TO FILE COMPLAINT JUV.	OTHER ADULT	OTHER JUV.	CLEARED BY ARREST ADULT	CLEARED BY ARREST JUV.	TOTAL OFFENSES CLEARED NUMBER	%	ADMIN. CLOSED
1010 *	ARSON EXPLOSIVE DEVICE	2431	63	1	2367	0	1	3	0	494	7	505	21	21
1020 *	ARSON INCENDIARY DEVICE	2195	50	17	2128	21	17	42	23	183	123	409	19	269
1030	POSS EXPL/INCEN DEVICE	50	2	0	48	3	1	2	0	4	4	14	29	8
1090 *	ATTEMPT - ARSON	648	11	8	629	11	9	13	11	31	22	97	15	108
	CRIME INDEX CRIME TOTAL	623787	57376	1636	564775	11309	2185	7519	1689	88863	12477	124042	22	58596
	DECEPTION TOTAL	18396	269	329	17798	1423	44	1161	17	3468	162	6275	35	1509
1110	DECEPTIVE PRACTICES	12085	154	250	11681	1107	16	871	8	1843	38	3883	33	1203
1120	FORGERY	3938	54	49	3835	153	18	129	6	1012	95	1413	37	184
1130	FRAUD	1245	26	20	1199	95	1	131	1	173	11	412	34	33
1140	EMBEZZLEMENT	35	2	1	32	7	0	2	0	9	0	18	56	1
1150	CREDIT CARDS	567	12	3	552	21	4	9	0	307	9	350	63	20
1160	DECPT ALTERING OF COINS	21	3	1	17	0	0	2	0	0	0	2	12	3
1170	IMPERSON AN OFFICER	132	7	3	122	14	2	3	1	61	3	84	69	10
1190	ATTEMPT - DECEPTION	373	11	2	360	26	3	14	1	63	6	113	31	55
1200	STOLE PROP - BUY/REC/POSS	1224	24	23	1177	38	7	18	11	709	167	950	81	64
1205	THEFT BY LESSEE	57	0	0	57	1	0	4	0	4	0	9	16	2
1210	THEFT LBR/SERV/USE PROP	4277	110	38	4129	407	10	270	8	506	25	1226	30	820
1220	THEFT OF LOST/MISLAY PRTY	804	9	5	790	7	1	7	1	68	6	90	11	401
1230	POSS KEYS TO COIN OP MACH	42	0	0	42	1	0	0	0	22	2	25	60	4
	VANDALISM TOTAL	153627	2431	581	150615	5586	1378	4215	1089	13254	3624	29146	19	30827
1310	CRIM DAMAGE TO PROPERTY	85345	1387	309	83649	3063	842	2483	716	6397	1848	15349	18	17709
1320	CRIM DAMAGE TO VEHICLE	55126	624	182	54320	1642	278	1409	212	1860	754	6155	11	11548
1330	CRIM TRESPASS TO LAND	8480	349	73	8058	701	182	236	116	4028	639	5902	73	613
1340	CRIM DAMG/ST SUP PROP	2582	26	6	2550	46	28	33	14	260	130	511	20	738
1350	CRIM TRES/ST SUP LAND	636	22	2	612	42	18	13	22	255	124	474	77	71
1360	CRIM TRESPASS TO VEH	1337	23	8	1306	85	16	37	9	421	128	696	53	139
1370	CRIM DAMG FIRE FGT APPA	91	0	0	91	5	13	2	0	15	0	35	38	8

*CRIME INDEX CRIMES

STATE TOTAL FOR YEARS 1980 TO PRESENT INCLUDES POLICE DEPARTMENTS, SHERIFF OFFICES, UNIVERSITIES/COLLEGES AND SECRETARY OF STATE.

NOTE: OFFENSE CODES 1110 THROUGH 5080 DO NOT INCLUDE CHICAGO P. D. DATA.

Table 44—Cont'd.

OFFENSE SUMMARY

OFF. CODE	OFFENSE CLASSIFICATION	OFFENSES KNOWN TO POLICE	NUMBER UN-FOUNDED	REF TO RESP. JURISD	OFFENSES ACTUALLY OCCURRED	OFFENSES CLEARED: EXCEPTIONAL CLEARANCES: FAIL TO FILE COMPLAINT ADULT	FAIL TO FILE COMPLAINT JUV.	OTHER ADULT	OTHER JUV.	CLEARED BY ARREST ADULT	CLEARED BY ARREST JUV.	TOTAL OFFENSES CLEARED NUMBER	%	ADMIN. CLOSED
1380	UNAUTHOR POSS/STORE WPN	30	0	1	29	2	1	2	0	18	1	24	83	1
	DEADLY WEAPONS TOTAL	5445	247	36	5162	131	51	66	36	3883	271	4438	86	267
1410	UNLAW USE WEAPONS	4431	210	33	4188	114	48	59	30	3088	234	3573	85	222
1420	UNLAW SALE FIREARMS	20	2	1	17	0	0	0	0	8	2	10	59	4
1430	UNLAW POSS ARMS/AMMO	360	32	2	326	6	0	5	3	236	19	269	83	19
1440	REG SALES BY DEALER	13	0	0	13	2	0	0	2	4	1	9	69	3
1450	DEFACE ID MARK	15	0	0	15	0	0	0	0	11	0	11	73	2
1460	NO ID CARD-ARMS/AMMO	592	3	0	589	9	3	1	1	530	15	559	95	14
1490	ATTEMPT - DEADLY WPN	14	0	0	14	0	0	1	0	6	0	7	50	3
	SEX OFFENSES TOTAL	6267	243	74	5950	318	53	160	49	2209	210	2999	50	535
1505	PROSTITUTION	641	56	2	583	2	0	23	0	514	9	548	94	5
1510	SOLICIT FOR PROSTITUTE	270	1	0	269	8	1	4	1	236	1	251	93	4
1515	PANDERING	17	1	0	16	0	0	1	0	11	0	12	75	0
1520	KEEP PLACE/PROSTITUTE	8	0	2	6	0	0	0	0	4	0	4	67	0
1525	PATRONIZING PROSTITUTE	47	0	0	47	0	0	0	0	46	0	46	98	1
1530	PIMPING	6	0	0	6	1	0	0	0	3	0	4	67	0
1535	OBSCENITY	67	2	0	65	3	1	1	0	24	1	30	46	8
1540	HARMFUL MATERIAL	18	2	0	16	0	0	0	0	8	0	8	50	2
1542	TIE IN SALE OBS PUB DIS	1	0	0	1	0	0	0	0	0	0	0	0	0
1550	DEVIATE SEX ASSAULT	255	17	6	232	18	5	7	4	76	15	125	54	8
1555	INDEC LIBERTY W/CHILD	778	30	15	733	64	11	29	8	292	36	440	60	21
1560	CONT SEX DELIN CHILD	372	12	11	349	22	3	8	13	144	42	232	66	19
1565	INDEC SOLIC CHILD	82	5	0	77	3	0	0	0	23	0	26	34	2
1570	PUBLIC INDECENCY	3232	81	23	3128	160	28	70	19	749	79	1105	35	417
1575	AGGRAVATED INCEST	74	3	2	69	4	0	3	0	35	0	42	61	2
1580	INCEST	58	2	5	51	7	1	4	0	13	4	29	57	4
1583	RAPE MENTALLY DERANGED	20	1	0	19	4	1	1	0	3	0	9	47	3
1585	ALL OTHERS	230	25	7	198	14	1	6	1	23	19	64	32	28
1590	ATTEMPT - SEX OFFENSE	91	5	1	85	8	1	3	3	5	4	24	28	11
	GAMBLING TOTAL	549	115	3	431	11	0	7	2	328	5	353	82	34
1610	BOOKMAKING	34	3	0	31	0	0	0	0	15	0	15	48	3
1620	NUMBERS - LOTTERY	20	1	0	19	0	0	1	0	12	0	13	68	2
1630	KEEP GAMBLING PLACE	47	1	1	45	3	0	0	0	35	0	38	84	3

STATE TOTAL FOR YEARS 1980 TO PRESENT INCLUDES POLICE DEPARTMENTS, SHERIFF OFFICES, UNIVERSITIES/COLLEGES AND SECRETARY OF STATE.

NOTE: OFFENSE CODES 1110 THROUGH 5080 DO NOT INCLUDE CHICAGO P.D. DATA.

Table 44—Cont'd.

O F F E N S E S U M M A R Y

OFF. CODE	OFFENSE CLASSIFICATION	OFFENSES KNOWN TO POLICE	NUMBER UN-FOUNDED	REF TO RESP. JURISD	OFFENSES ACTUALLY OCCURRED	OFFENSES CLEARED: EXCEPTIONAL CLEARANCES: FAIL TO FILE COMPLAINT ADULT	FAIL TO FILE COMPLAINT JUV.	OTHER ADULT	OTHER JUV.	CLEARED BY ARREST ADULT	CLEARED BY ARREST JUV.	TOTAL OFFENSES CLEARED NUMBER	%	ADMIN. CLOSED
1640	REGS FED GAMBLE STAMPS	2	0	0	2	0	0	0	0	1	0	1	50	0
1650	CARD GAME OPERATING	15	1	0	14	0	0	0	0	9	0	9	64	2
1651	CARD GAME PLAYING	65	11	0	54	2	0	1	0	42	0	45	83	4
1660	DICE GAME OPERATING	23	11	0	12	1	0	2	0	8	0	11	92	0
1661	DICE GAME PLAYING	200	14	0	186	3	0	1	2	165	3	174	94	9
1670	GAMBLING DEVICE	26	4	0	22	1	0	1	0	16	2	20	91	0
1680	ALL OTHER	117	69	2	46	1	0	1	0	25	0	27	59	11
	OFFEN INVOL CHILD TOTAL	25184	1370	1008	22806	331	2586	1064	3399	1850	5715	14945	66	2797
1710	ENDANGER LIFE/HEALTH	495	39	68	388	33	6	40	9	57	6	151	39	48
1720	CONTRIB DELIQ MINOR	1263	10	14	1239	72	7	19	11	874	40	1023	83	42
1730	CURFEW	3838	23	37	3778	27	199	35	138	537	2591	3527	93	108
1740	RUN AWAYS	10921	313	266	10342	46	1646	397	2415	80	1857	6441	62	1121
1750	CHILD ABUSE	1310	179	217	914	51	17	101	37	92	19	317	35	97
1760	PATERNITY	12	1	2	9	1	0	0	0	6	1	8	89	0
1770	TRUANCY	1025	38	51	936	6	68	23	96	54	500	747	80	125
1780	ALL OTHER	6320	767	353	5200	95	643	449	693	150	701	2731	53	1256
	CANNABIS CONTROL TOTAL	10150	82	39	10029	255	123	124	71	7589	1095	9257	92	184
1811	POSS 30 GRAMS OR LESS	8040	43	25	7972	181	109	83	62	6114	999	7548	95	109
1812	POSS OF OVER 30 GRAMS	1051	1	4	1046	8	1	6	3	939	33	990	95	6
1821	MAN/DEL/POS 10 GMS/LESS	177	6	1	170	2	4	2	1	121	17	147	86	5
1822	MAN/DEL/POS OVER 10 GMS	256	0	1	255	3	0	2	1	199	10	215	84	1
1830	CASUAL DELIVERY	36	0	1	35	0	2	2	0	14	4	22	63	3
1840	UNDER 18 DELIVERY	21	0	0	21	1	0	0	0	10	1	12	57	2
1850	PROD OF CANNABIS PLANT	256	8	2	246	28	3	8	0	120	5	164	67	17
1860	CALCUL CANNA CONSPIRACY	3	0	1	2	0	0	0	0	2	0	2	100	0
1880	OTHER	310	24	4	282	32	4	21	4	70	26	157	56	41
1900	INTOXICATING COMPOUND	92	3	0	89	0	0	0	0	70	7	77	87	4
	CONT SUBSTANCE ACT TOTAL	2967	53	35	2879	53	22	34	17	2058	181	2365	82	126
2010	MANUFACTURE-INTENT	44	2	0	42	0	0	0	0	30	1	31	74	1
2020	POSS CONT SUBSTANCE	2094	27	11	2056	37	16	15	11	1616	137	1832	89	42
2030	COUNTET SUBST-MAN/DEL	38	1	1	36	1	2	2	0	17	0	22	61	2
2040	DEL/POSS-INTENT TO DEL	412	5	8	399	4	4	6	2	267	35	318	80	15

STATE TOTAL FOR YEARS 1980 TO PRESENT INCLUDES POLICE DEPARTMENTS. SHERIFF OFFICES. UNIVERSITIES/COLLEGES AND SECRETARY OF STATE.

NOTE: OFFENSE CODES 1110 THROUGH 5080 DO NOT INCLUDE CHICAGO P. D. DATA.

Table 44—Cont'd.

OFFENSE SUMMARY

OFF. CODE	OFFENSE CLASSIFICATION	OFFENSES KNOWN TO POLICE	NUMBER UN-FOUNDED	REF TO RESP. JURISD	OFFENSES ACTUALLY OCCURRED	OFFENSES CLEARED: EXCEPTIONAL CLEARANCES: FAIL TO FILE COMPLAINT ADULT	JUV.	OTHER ADULT	JUV.	CLEARED BY ARREST ADULT	JUV.	TOTAL OFFENSES CLEARED NUMBER	%	ADMIN. CLOSED
2050	CRIM DRUG CONSPIRACY	12	0	0	12	0	0	0	0	8	1	9	75	0
2070	DEL-PERSON UNDER 18	24	1	1	22	0	0	0	2	11	4	17	77	2
2080	FAIL KEEP REC-OPER	8	0	0	8	0	0	0	0	3	0	3	38	2
2090	OTHER	335	17	14	304	11	0	11	2	106	3	133	44	62
	HYPO SYRG NEED ACT TOTAL	280	2	0	278	4	0	1	0	257	0	262	94	2
2110	POSSESSION OR SALE	280	2	0	278	4	0	1	0	257	0	262	94	2
	LIQUOR CONT ACT TOTAL	17117	301	128	16688	318	135	153	100	12804	2094	15604	94	500
2210	SALE TO MINOR,DRUNK,ETC	971	39	10	922	37	3	19	3	658	10	730	79	91
2220	ILLEGAL POSS BY MINOR	9753	80	68	9605	159	88	73	65	7412	1422	9219	96	191
2230	ILLEGAL CONSUME MINOR	3626	86	32	3508	32	41	20	32	2611	602	3338	95	49
2240	MISREPRES AGE BY MINOR	507	12	1	494	7	2	9	0	394	21	433	88	19
2250	OTHER	2260	84	17	2159	83	1	32	0	1729	39	1884	87	150
2300	SOLICIT OF ALCOHOL BEV	37	2	0	35	2	3	0	0	13	6	24	69	5
	MOTOR VEH OFFENSES TOTAL	153017	3737	268	149012	2812	165	3622	80	119458	3219	129356	87	6901
2410	DRIV INFLU-ALCOHOL	22822	236	64	22522	106	3	70	1	21555	91	21826	97	350
2420	DRIV INFLU-DRUGS	253	3	0	250	2	0	1	0	230	5	238	95	5
2430	TRANS ALCOHOL LIQR	19154	27	4	19123	82	12	163	3	17615	507	18382	96	186
2440	RECKLESS DRIVING	7534	517	73	6944	427	58	233	20	4166	214	5118	74	899
2445	HIT AND RUN	16389	224	86	16079	467	10	435	5	3405	127	4449	28	3388
2450	DRAG RACING	571	93	1	477	10	1	23	2	323	8	367	77	77
2455	NO REGISTRATION	41283	2516	8	38759	1450	14	2252	7	31801	545	36069	93	1302
2460	REVOK/CANCEL REGIST	671	3	0	668	5	0	3	0	495	8	511	76	44
2465	IMPROPER USE OF REGIST	3633	34	2	3597	124	1	306	2	2807	55	3295	92	122
2470	NO DRIVERS LICENSE	15133	41	11	15081	72	60	79	33	12861	1445	14550	96	186
2480	SUSP/REVOK OPER LIC	22532	29	14	22489	30	3	35	1	21631	54	21754	97	281
2490	UNLAWFUL USE OPER LIC	961	3	0	958	30	1	9	2	833	29	904	94	20
2495	FLEE-ELUDE POLICE OFF	2081	11	5	2065	7	2	13	4	1736	131	1893	92	41
2500	CRIMINAL ABORTION	4	0	0	4	0	0	0	0	2	0	2	50	1
	DISORDERLY CONDUCT TOTAL	68854	7334	671	60849	5328	744	2958	340	18562	1808	29740	49	9167
2805	VAGRANCY	157	7	1	149	17	0	5	0	71	4	97	65	29

STATE TOTAL FOR YEARS 1980 TO PRESENT INCLUDES POLICE DEPARTMENTS, SHERIFF OFFICES, UNIVERSITIES/COLLEGES AND SECRETARY OF STATE.

NOTE: OFFENSE CODES 1110 THROUGH 5080 DO NOT INCLUDE CHICAGO P. D. DATA.

Table 44—Cont'd.

O F F E N S E S U M M A R Y

OFF. CODE	OFFENSE CLASSIFICATION	OFFENSES KNOWN TO POLICE	NUMBER UN-FOUNDED	REF TO RESP. JURISD	OFFENSES ACTUALLY OCCURRED	OFFENSES CLEARED: EXCEPTIONAL CLEARANCES: FAIL TO FILE COMPLAINT ADULT	JUV.	OTHER ADULT	JUV.	CLEARED BY ARREST ADULT	JUV.	TOTAL OFFENSES CLEARED NUMBER	%	ADMIN. CLOSED
2807	DRUNKENNESS	3985	415	83	3487	477	12	159	12	1860	91	2611	75	565
2810	PROWLER	4732	1382	29	3321	204	10	128	9	186	34	571	17	1655
2820	TELEPHONE THREAT	8686	160	163	8363	744	29	426	28	248	27	1502	18	1435
2830	OBSCENE PHONE CALL	6820	75	87	6658	271	38	171	29	158	51	718	11	1301
2840	FALSE FIRE ALARM	749	58	5	686	21	18	13	14	113	75	254	37	106
2850	BOMB THREAT	1211	90	16	1105	21	0	18	2	25	13	79	7	280
2860	FALSE POLICE REPORT	594	36	2	556	26	19	6	10	290	40	391	70	19
2870	PEEPING TOM	882	71	9	802	53	7	25	4	115	29	233	29	173
2880	CONFINE TO PREVNT CRIME	78	2	0	76	0	1	1	0	63	1	66	87	4
2890	OTHER-NOT DRUNKENESS	40960	5038	276	35646	3494	610	2006	232	15433	1443	23218	65	3600
2900	AIR RIFLES	551	92	5	454	30	59	14	35	53	111	302	67	79
3000	FIREWORKS	4285	576	12	3697	224	140	455	141	249	166	1375	37	1760
3100	MOB ACTION/RELATED OFFNS	238	0	0	238	1	1	3	0	208	16	229	96	4
3200	ARMED VIOLENCE	135	0	2	133	1	0	1	0	96	5	103	77	7
3300	PUBLIC DEMONSTRATION	199	3	0	196	4	2	6	0	151	0	163	83	12
3400	LOOTING	5	0	0	5	0	1	0	0	1	0	2	40	3
3500	PRTY FORFEIT (PUB NUIS)	119	2	7	110	5	5	2	2	54	2	70	64	17
3610	INTERFER W/PUB INSTIT	53	0	2	51	1	0	2	1	26	4	34	67	8
	INTER W/PUB OFFICER TOTAL	5712	2	26	5684	44	5	25	14	5133	197	5418	95	77
3710	RESIST/OBST PEACE OFF	4881	2	10	4869	24	4	12	7	4498	164	4709	97	48
3720	REFUSE TO AID OFFICER	21	0	0	21	0	0	0	0	20	0	20	95	0
3730	OBSTRUCTING JUSTICE	327	0	5	322	4	1	3	0	269	10	287	89	15
3740	CONCEAL/AID FUGITIVE	26	0	0	26	1	0	0	0	22	0	23	88	1
3750	ESCAPE	247	0	4	243	3	0	7	3	174	15	202	83	5
3760	OTHER	210	0	7	203	12	0	3	4	150	8	177	87	8
3800	INTERFER W/JUDICIAL PROC	76	0	2	74	2	0	1	0	57	4	64	86	2

STATE TOTAL FOR YEARS 1980 TO PRESENT INCLUDES POLICE DEPARTMENTS, SHERIFF OFFICES, UNIVERSITIES/COLLEGES AND SECRETARY OF STATE.

NOTE: OFFENSE CODES 1110 THROUGH 5080 DO NOT INCLUDE CHICAGO P. D. DATA.

Table 44—Cont'd.

OFFENSE SUMMARY

OFF. CODE	OFFENSE CLASSIFICATION	OFFENSES KNOWN TO POLICE	NUMBER UN-FOUNDED	REF TO RESP. JURISD	OFFENSES ACTUALLY OCCURRED	OFFENSES CLEARED: EXCEPTIONAL CLEARANCES: FAIL TO FILE COMPLAINT ADULT	FAIL TO FILE COMPLAINT JUV.	OTHER ADULT	OTHER JUV.	CLEARED BY ARREST ADULT	CLEARED BY ARREST JUV.	TOTAL OFFENSES CLEARED NUMBER	TOTAL OFFENSES CLEARED %	ADMIN. CLOSED
3810	CONTEMPT OF COURT	1837	1	9	1827	1	0	67	0	1539	15	1622	89	45
3910	BRIBERY	78	0	0	78	7	0	5	0	57	1	70	90	3
3960	INTIMIDATION	465	7	12	446	28	7	9	5	131	16	196	44	40
3970	EXTORTION	37	2	0	35	4	0	2	1	2	3	12	34	2
4000	VIOLATION CIVIL RIGHTS	8	2	0	6	0	0	1	0	0	0	1	17	0
4100	CRIMINAL DEFAMATION	7	0	1	6	0	0	0	0	5	0	5	83	0
	KIDNAPING TOTAL	544	61	17	466	41	3	24	2	162	9	241	52	29
4210	KIDNAPING	154	37	10	107	12	0	3	1	18	1	35	33	11
4220	AGGRAVATED KIDNAPING	44	4	1	39	1	1	1	0	16	0	19	49	4
4230	UNLAWFUL RESTRAINT	346	20	6	320	28	2	20	1	128	8	187	58	14
4310	POSS OF BURGLARY TOOLS	131	0	0	131	1	0	1	0	114	12	128	98	0
4510	PROBATION-VIOLATION	215	0	7	208	0	0	1	1	168	25	195	94	2
4625	PAROLE-REVOCATION	92	0	2	90	0	0	1	0	86	0	87	97	1
4710	SUSPICION	1335	122	7	1206	248	5	13	4	42	21	333	28	595
4720	AWOL AND DESERTION	192	3	25	164	16	1	4	0	120	0	141	86	11
4730	ILLEGAL ENTRY-ALIEN	196	0	42	154	1	0	10	0	134	1	146	95	5
	STATE LAWS/LOC ORD TOTAL	2494	64	24	2406	187	2	152	2	350	14	707	29	806
4901	HITCHING	190	4	0	186	8	1	66	1	21	3	100	54	63
4902	REFUSE DISPOSAL	30	0	0	30	1	0	7	0	5	0	13	43	15
4903	DUMPING GARB CITY.ETC	44	5	0	39	9	0	8	0	1	0	18	46	15
4904	DUMPING GARB PRIVT PROP	78	5	1	72	10	0	6	0	7	0	23	32	27
4905	LITTERING TOLL HIGHWAY	14	0	0	14	0	0	1	0	9	0	10	71	2

STATE TOTAL FOR YEARS 1980 TO PRESENT INCLUDES POLICE DEPARTMENTS, SHERIFF OFFICES, UNIVERSITIES/COLLEGES AND SECRETARY OF STATE.

NOTE: OFFENSE CODES 1110 THROUGH 5080 DO NOT INCLUDE CHICAGO P. D. DATA.

Table 44—Cont'd.

O F F E N S E S U M M A R Y

OFF. CODE	OFFENSE CLASSIFICATION	OFFENSES KNOWN TO POLICE	NUMBER UN-FOUNDED	REF TO RESP. JURISD	OFFENSES ACTUALLY OCCURRED	OFFENSES CLEARED: EXCEPTIONAL CLEARANCES: FAIL TO FILE COMPLAINT ADULT	FAIL TO FILE COMPLAINT JUV.	OTHER ADULT	OTHER JUV.	CLEARED BY ARREST ADULT	CLEARED BY ARREST JUV.	TOTAL OFFENSES CLEARED NUMBER	%	ADMIN. CLOSED
4906	DUMPING-DEPOSIT-LITTER	217	12	7	198	31	1	5	0	44	3	84	42	49
4907	TRASH/LEAF BURNING	300	15	6	279	69	0	21	0	69	4	163	58	73
4908	DOG LEASH LAW	155	2	1	152	24	0	2	0	80	1	107	70	22
4909	ABANDON MOTOR VEHICLE	1366	20	8	1338	33	0	35	0	30	0	98	7	534
4910	LOCAL MINOR ALCOH POSS	100	1	1	98	2	0	1	1	84	3	91	93	6
5000	OTHER CRIMINAL OFFENSES	7156	108	125	6923	278	11	245	36	4831	322	5723	83	181
5060	OTHER TRAFFIC OFFENSES	55019	595	51	54373	84	23	2428	9	21354	596	24494	45	1443
5080	OTHER DEPARTMENTAL SERV	15620	206	272	15142	73	0	8822	11	1059	25	9990	66	1568
	NON INDEX CRIME TOTAL	663928	27407	4745	631776	27089	6461	29176	6065	252915	22020	343726	54	63911
	TOTAL FOR CRIME CODES	1287715	84783	6381	1196551	38398	8646	36695	7754	341778	34497	467768	39	22507
	GRAND TOTAL	1287715	84783	6381	1196551	38398	8646	36695	7754	341778	34497	467768	39	22507

STATE TOTAL FOR YEARS 1980 TO PRESENT INCLUDES POLICE DEPARTMENTS, SHERIFF OFFICES, UNIVERSITIES/COLLEGES AND SECRETARY OF STATE.

NOTE: OFFENSE CODES 1110 THOUGH 5080 DO NOT INCLUDE CHICAGO P. D. DATA.

AGE, SEX, AND RACE OF PERSONS ARRESTED AND HELD FOR PROSECUTION OR RELEASED

Table 45 presents a total of 731,683 arrests in 1981 for all offenses, a decrease of 13.4 percent from the 1980 arrest figure. Adults arrested represent 83.8 percent of the total; juveniles arrested represent 16.2 percent. Males arrested represent 83.2 percent of the total; females arrested represent 16.8 percent. Whites arrested account for 58.4 percent of the total, Blacks arrested account for 40.1 percent, and all other races arrested account for 1.5 percent.

The Arrest Rate is defined the same as the Crime Rate:

$$\frac{\text{Total Arrests} \times 100{,}000}{\text{Population}} = \text{Arrest Rate}$$

Using this formula, the 1981 Arrest Rate in Illinois is:

$$\frac{731{,}683 \times 100{,}000}{11{,}418{,}461} = 6{,}407.9 \text{ arrests per } 100{,}000 \text{ inhabitants}$$

This is a decrease of 13.9 percent from the 1980 Arrest Rate of 7,441.2 arrests per 100,000 inhabitants.

The Arrest Rate can be computed using any of the figures listed in Table 45.

Examples:

1981 Arrest Rate for White inhabitants

$$\frac{427{,}389 \times 100{,}000}{*9{,}225{,}575} = 4{,}632.7 \text{ arrests per } 100{,}000 \text{ inhabitants}$$

1981 Arrest Rate for Black inhabitants

$$\frac{293{,}640 \times 100{,}000}{*1{,}675{,}229} = 17{,}528.3 \text{ arrests per } 100{,}000 \text{ inhbitants}$$

*White inhabitants comprise 80.8 percent of the 1981 state population; Black inhabitants comprise 14.7 percent.

Table 45
AGE, SEX, AND RACE OF PERSONS ARRESTED AND HELD FOR PROSECUTION OR RELEASED
1980/1981

RACE

	1980	1981	% of Change
White	508,350	427,389	− 15.9
Black	284,954	293,640	+ 3.1
Mexican	8,576	6,910	− 19.4
Puerto Rican	2,427	591	− 75.7
Asian/Pac. Islander	351	1,308	+272.7
Am. Indian/Alaskan	1,199	1,455	+ 21.4
Other Hispanic	38,846	390	− 99.0
TOTAL	844,703	731,683	− 13.4

AGE

	1980	1981	% of Change
Adult	714,679	613,104	−14.2
Juvenile	130,024	118,579	− 8.8
TOTAL	844,703	731,683	−13.4

SEX

	1980	1981	% of Change
Male	682,584	609,020	−10.8
Female	162,119	122,663	−24.3
TOTAL	844,703	731,683	−13.4

SECTION V

LAW ENFORCEMENT AGENCY INFORMATION

LAW ENFORCEMENT OFFICERS KILLED

One Illinois law enforcement officer was killed in the line of duty by felonious act in 1981. A Warren County sheriff's deputy was shot four times with a handgun and killed in an execution-style slaying shortly after midnight on December 7, 1981, while answering a call of fuel oil being stolen from a rural storage facility. The security light at the isolated storage area had been shot out with a shotgun the previous week and bolt cutters were used to cut padlocks and gain entry. The unknown subjects escaped the scene with approximately 5,000 gallons of fuel oil and remain at large.

LAW ENFORCEMENT OFFICERS ASSAULTED/BATTERED

Table 46 presents a summary of law enforcement officers reported assaulted or battered in 1981. The three major divisions of this table are:

Type of Weapons Used—the offender's use of a weapon to assault or batter a police officer.

Type of Assignment—the deployment technique for patrol and answering calls.

Police Assaults/Batteries Cleared—the cases cleared by arrests.

Table 46
LAW ENFORCEMENT OFFICERS ASSAULTED/BATTERED

LAW ENFORCEMENT OFFICERS KILLED OR ASSAULTED/BATTERED

OFFICERS KILLED
BY FELONIOUS ACTS 1
BY ACCIDENT OR NEGLIGENCE 0

TYPE OF ACTVITY	TOTAL	TYPE OF WEAPONS: FIREARM	KNIFE	OTHER WEAPON	HANDS FISTS FEET	TYPE OF ASSIGNMENT: 2-MAN VEHICLE	1-MAN ALONE	1-MAN ASSIST	SPECIAL-ASSIGN ALONE	SPECIAL-ASSIGN ASSIST	OTHER ALONE	OTHER ASSIST	POLICE ASLTS CLEARED
1. DISTURBANCE CALLS	608	29	28	32	519	260	87	214	2	33	5	7	572
2. BURGLARIES IN PROGRESS	33	3	1	5	24	12	5	8	0	4	1	3	29
3. ROBBERIES IN PROGRESS	30	12	1	1	16	7	10	3	0	3	6	1	26
4. ATTEMPTING OTHER ARRESTS	398	16	16	37	329	122	58	53	9	104	30	22	359
5. CIVIL DISORDER	33	0	0	2	31	12	2	8	0	8	0	3	32
6. HANDLING PRISONERS	194	2	1	4	187	65	12	23	4	29	22	39	181
7. SUSPICIOUS PERSONS	146	23	1	9	113	40	24	31	2	37	11	1	135
8. AMBUSH	12	9	0	1	2	3	2	0	0	5	2	0	10
9. MENTALLY DERANGED	15	0	0	1	14	6	1	5	0	1	1	1	9
10. TRAFFIC	180	7	3	16	154	76	42	46	3	10	2	1	169
11. ALL OTHER	171	18	8	14	131	45	31	27	8	23	30	7	152
12. TOTAL	1820	119	59	122	1520	648	274	418	28	257	110	85	1674
13. WITH PERSONAL INJURY	1020	25	35	72	888								
14. WITHOUT PERSONAL INJURY	800	94	24	50	632								

15. TIME OF ASSAULT	1201-0200	0201-0400	0401-0600	0601-0800	0801-1000	1001-1200
AM	269	239	116	41	52	102
PM	73	94	143	170	216	305

LAW ENFORCEMENT EMPLOYMENT INFORMATION

The Employment Rate for law enforcement personnel is calculated as follows:

$$\frac{\text{Number of Employees} \times 1{,}000}{\text{Jurisdictional Population}} = \text{Employment Rate}$$

Example:

A department with 60 employees in a population of 51,000 has an Employment Rate of 1.2 per 1,000 inhabitants.

$$\frac{60 \times 1{,}000}{51{,}000} = 1.2 \text{ per } 1{,}000 \text{ inhabitants}$$

Law enforcement Employment Rates should not be correlated with Index Crimes; non-index offenses and the many services performed by the typical law enforcement officer amount to over 80 percent of the officer's workload, the details of which usually remain unpublished. Each community should consider all the factors related to the causes of crime and determine the role of the law enforcement department relative to crime and to required services.

Table 47 details employment summary figures by police department. The 25,357 part- and full-time sworn officers in 1981 account for 83.7 percent of the police work force. The 1981 Employment Rate for sworn employees of police departments is 2.7 per 1,000 inhabitants. The 4,922 civilian employees comprise 16.3 percent of the police department work force, with an Employment Rate of 0.5 per 1,000 inhabitants.

Table 48 presents employment statistics for sheriffs' offices. The 3,095 part- and full-time sworn officers in 1981 account for 67.2 percent of the sheriffs' offices work force. The 1981 Employment Rate for sworn employees of sheriffs' offices is 1.3 per 1,000 inhabitants. The 1,513 civilian employees comprise 32.8 percent of the sheriffs' offices work force, with an Employment Rate of 0.7 per 1,000 inhabitants.

Tables 49 through 53 provide breakdowns of police employment figures for colleges, universities, railroads, park districts, hospitals, and the Department of Law Enforcement.

Table 47
POLICE DEPARTMENT EMPLOYMENT INFORMATION BY CITY/TOWN POPULATION
(AS OF DECEMBER 1, 1981)

REPORT THRU SHERIFFS OFFICE	LINE NUMBER	NCIC I.D. NUMBER	AGENCY NAME	COUNTY	POPULATION	FULL TIME POLICE OFFICERS	PART TIME POLICE OFFICERS	FULL TIME CIVILIANS
	1	CPD0000	CHICAGO	CHICAGO	3,005,072	12,475		2,192
	2	1010400	ROCKFORD	WINNEBAGO	139,712	257		22
	3	0720700	PEORIA	PEORIA	124,160	213		75
	4	0840200	SPRINGFIELD	SANGAMON	99,637	193		67
	5	0580200	DECATUR	MACON	94,081	122	22	33
	6	0450100	AURORA PD	KANE	81,293	165		32
	7	0990700	JOLIET	WILL	77,956	164		30
	8	0163200	EVANSTON	COOK	73,706	151		37
	9	0492100	WAUKEGAN	LAKE	67,653	109	23	24
	10	0160200	ARLINGTON HEIGHTS	COOK	66,116	87		28
	11	0450600	ELGIN	KANE	63,798	94	24	28
	12	0162100	CICERO	COOK	61,232	85	46	22
	13	0168000	OAK LAWN	COOK	60,590	95		15
	14	0164A00	SKOKIE	COOK	60,278	113		27
	15	0100100	CHAMPAIGN	CHAMPAIGN	58,133	87		13
	16	0820700	EAST ST LOUIS	ST CLAIR	55,200	97		21
	17	0168100	OAK PARK	COOK	54,887	124		38
	18	0162500	DESPLAINES	COOK	53,568	93	33	16
	19	0162A00	SCHAUMBURG	COOK	53,305	91	4	30
	20	0167200	MT PROSPECT	COOK	52,634	63		17
	21	0810800	ROCK ISLAND	ROCK ISLAND	47,036	79		32
	22	0160900	BERWYN	COOK	46,849	66		14
	23	0810600	MOLINE	ROCK ISLAND	46,500	64		19
	24	0220700	ELMHURST	DUPAGE	44,276	59	19	14
	25	0570100	BLOOMINGTON	MCLEAN	44,189	64		11
	26	0222100	WHEATON	DUPAGE	43,043	50	19	23
	27	0220600	DOWNERS GROVE	DUPAGE	42,572	49		26
	28	0010300	QUINCY	ADAMS	42,554	73		15
	29	0221400	NAPERVILLE	DUPAGE	42,330	51		23
	30	0820200	BELLEVILLE	ST CLAIR	41,580	59		10
	31	0161700	CALUMET CITY	COOK	39,697	50	19	22
	32	0920300	DANVILLE	VERMILION	38,985	68		13
	33	0491500	NORTH CHICAGO	LAKE	38,774	40	6	18
	34	0168900	PARK RIDGE	COOK	38,704	49		14
	35	0221300	LOMBARD	DUPAGE	37,295	54		18
	36	0165000	HOFFMAN ESTATES	COOK	37,272	55		15
	37	0990200	BOLINGBROOK	WILL	37,261	50	1	18
	38	0161900	CHICAGO HEIGHTS	COOK	37,026	79		22
	39	0600700	GRANITE CITY	MADISON	36,815	51		3
	40	0100600	URBANA	CHAMPAIGN	35,978	42		8
	41	0164300	HARVEY	COOK	35,810	65	42	23
	42	0570200	NORMAL	MCLEAN	35,672	37		11
	43	0480400	GALESBURG	KNOX	35,305	47		17
	44	0600100	ALTON	MADISON	34,171	67		11
	45	0900900	PEKIN	TAZEWELL	33,967	51		5
	46	0190800	DEKALB	DEKALB	33,099	43		9
	47	0168400	PALATINE	COOK	32,166	50		25
	48	0163900	GLENVIEW	COOK	32,060	50	3	13
	49	0167500	NORTHBROOK	COOK	30,778	53		25
	50	0490700	HIGHLAND PARK	LAKE	30,611	55		15

Table 47—Cont'd.

REPORT THRU SHERIFFS OFFICE	LINE NUMBER	NCIC I.D. NUMBER	AGENCY NAME	COUNTY	POPULATION	FULL TIME POLICE OFFICERS	PART TIME POLICE OFFICERS	FULL TIME CIVILIANS
	51	0167300	NILES	COOK	30,363	52	33	13
	52	0460200	KANKAKEE	KANKAKEE	30,141	61		10
	53	0220100	ADDISON	DUPAGE	29,759	47		18
	54	0165900	LANSING	COOK	29,039	39	45	9
	55	0163000	ELK GROVE VILLAGE	COOK	28,907	70		8
	56	0164200	HANOVER PARK	COOK	28,850	33		15
	57	0168C00	BURBANK	COOK	28,462	30		
	58	0162C00	WILMETTE	COOK	28,229	42		15
	59	0166700	MAYWOOD	COOK	27,998	52	3	9
	60	0390100	CARBONDALE	JACKSON	26,287	52		14
	61	0890100	FREEPORT	STEPHENSON	26,266	41		7
	62	0168800	PARK FOREST	COOK	26,222	29		4
	63	0165M00	TINLEY PARK	COOK	26,171	34	25	8
	64	0167900	OAK FOREST	COOK	26,096	29	16	15
	65	0167A00	SOUTH HOLLAND	COOK	24,977	29	5	5
	66	0162700	DOLTON	COOK	24,766	33	33	11
	67	0163100	ELMWOOD PARK	COOK	24,016	33		6
	68	0167100	MORTON GROVE	COOK	23,747	44	3	12
	69	0220900	GLEN ELLYN	DUPAGE	23,649	32		12
	70	0162B00	STREAMWOOD	COOK	23,456	31	2	9
	71	0450300	CARPENTERSVILLE	KANE	23,272	36		6
	72	0169B00	WHEELING	COOK	23,266	40		11
	73	0221700	VILLA PARK	DUPAGE	23,185	33	24	15
	74	0220800	GLENDALE HEIGHTS	DUPAGE	23,163	31		12
	75	0168300	ORLAND PARK	COOK	23,045	32	11	15
	76	0900300	EAST PEORIA	TAZEWELL	22,385	30		14
	77	0222400	WOODRIDGE	DUPAGE	22,322	31	3	13
	78	0163300	EVERGREEN PARK	COOK	22,260	43	38	8
	79	0161400	BUFFALO GROVE	COOK	22,230	33		10
	80	0161000	BLUE ISLAND	COOK	21,855	25	37	13
	81	0810400	EAST MOLINE	ROCK ISLAND	20,907	31		6
	82	0166800	MELROSE PARK	COOK	20,735	57	5	6
	83	0690100	JACKSONVILLE	MORGAN	20,284	34		9
	84	0169800	ROLLING MEADOWS	COOK	20,167	40	20	17
	85	0100400	RANTOUL	CHAMPAIGN	20,161	20		7
	86	0550400	MACOMB	MCDONOUGH	19,863	26		7
	87	0160700	BELLWOOD	COOK	19,811	38	16	8
	88	0165200	HOMEWOOD	COOK	19,724	34	17	11
	89	0600300	COLLINSVILLE	MADISON	19,613	28		10
	90	1011700	MACHESNEY PARK	WINNEBAGO	19,505			
	91	0161300	BROOKFIELD	COOK	19,395	28		4
	92	0150200	CHARLESTON	COLES	19,355	25		7
	93	0150300	MATTOON	COLES	19,055	38		8
	94	0820300	CAHOKIA	ST CLAIR	18,904	26	34	12
	95	0560300	CRYSTAL LAKE	MCHENRY	18,590	33		9
	96	0500700	OTTAWA	LASALLE	18,166	27	1	4
	97	0492300	ZION	LAKE	17,861	36	10	13
	98	0166800	WESTCHESTER	COOK	17,730	31		5
	99	0163700	FRANKLIN PARK	COOK	17,507	45	25	12
	100	0451400	ST CHARLES	KANE	17,492	35		5

Table 47—Cont'd.

REPORT THRU SHERIFFS OFFICE	LINE NUMBER	NCIC I.D. NUMBER	AGENCY NAME	COUNTY	POPULATION	FULL TIME POLICE OFFICERS	PART TIME POLICE OFFICERS	FULL TIME CIVILIANS
	101	0490300	DEERFIELD	LAKE	17,430	33		13
	102	0410100	MT VERNON	JEFFERSON	17,193	34	1	3
	103	0160100	ALSIP	COOK	17,134	30		8
	104	0491400	MUNDELEIN	LAKE	17,053	27		9
	105	0221600	ROSELLE	DUPAGE	16,948	26	2	9
	106	0221000	HINSDALE	DUPAGE	16,726	25		7
	107	0222000	WESTMONT	DUPAGE	16,718	32		11
	108	0168600	PALOS HILLS	COOK	16,654	23	12	11
	109	0491300	LIBERTYVILLE	LAKE	16,520	29		9
	110	0167400	NORRIDGE	COOK	16,483	28	18	6
	111	0540200	LINCOLN	LOGAN	16,327	30		2
	112	0980700	STERLING	WHITESIDE	16,281	25		9
	113	0220200	BENSENVILLE	DUPAGE	16,124	25	18	11
	114	0520300	DIXON	LEE	15,701	24		7
	115	0991300	ROMEOVILLE	WILL	15,519	29		14
	116	0220400	CAROL STREAM	DUPAGE	15,472	23		11
	117	0165700	LAGRANGE	COOK	15,445	28		7
	118	0491000	LAKE FOREST	LAKE	15,245	32		11
	119	0163500	FOREST PARK	COOK	15,177	32	2	10
	120	0040100	BELVIDERE	BOONE	15,176	20		2
	121	0166500	MARKHAM	COOK	15,172	27		7
	122	0610200	CENTRALIA	MARION	15,126	29		6
	123	0501000	STREATOR	LASALLE	14,791	27		3
	124	0162200	COUNTRY CLUB HILLS	COOK	14,676	16		6
	125	0290200	CANTON	FULTON	14,626	17		6
	126	0222700	DARIEN	DUPAGE	14,536	19		2
	127	0370900	KEWANEE	HENRY	14,508	22		4
	128	0167000	MIDLOTHIAN	COOK	14,274	22	12	9
	129	0900700	MORTON	TAZEWELL	14,178	14		4
	130	0161100	BRIDGEVIEW	COOK	14,155	32	3	6
	131	1000400	MARION	WILLIAMSON	14,031	14		3
	132	0164500	HAZEL CREST	COOK	13,973	18	4	6
	133	0164600	HICKORY HILLS	COOK	13,778	20		6
	134	0221200	LISLE	DUPAGE	13,625	23		14
	135	0162000	CHICAGO RIDGE	COOK	13,473	21	32	7
	136	0165800	LAGRANGE PARK	COOK	13,359	21		5
	137	0460300	BOURBONNAIS	KANKAKEE	13,280	13		5
	138	0160500	BARTLETT	COOK	13,254	15	2	8
	139	0169300	RIVERDALE	COOK	13,233	20	15	4
	140	1010200	LOVES PARK	WINNEBAGO	13,192	19	2	7
	141	0491700	ROUND LAKE BEACH	LAKE	12,921	16		9
	142	0167800	WESTERN SPRINGS	COOK	12,876	19		5
	143	0163000	WINNETKA	COOK	12,772	23		8
	144	0220300	BLOOMINGDALE	DUPAGE	12,659	24		9
	145	0450200	BATAVIA	KANE	12,574	20	8	6
	146	0221900	WEST CHICAGO	DUPAGE	12,550	23	9	7
	147	0600500	EDWARDSVILLE	MADISON	12,480	17		8
	148	0601600	WOOD RIVER	MADISON	12,449	19	6	8
	149	0822400	FAIRVIEW HEIGHTS	ST CLAIR	12,414	28		10
	150	0169400	RIVER FOREST	COOK	12,392	27		4

Table 47—Cont'd.

REPORT THRU SHERIFFS OFFICE	LINE NUMBER	NCIC I.D. NUMBER	AGENCY NAME	COUNTY	POPULATION	FULL TIME POLICE OFFICERS	PART TIME POLICE OFFICERS	FULL TIME CIVILIANS
	151	0821600	O FALLON	ST CLAIR	12,241	13	6	5
	152	0167700	NORTHLAKE	COOK	12,166	26	15	5
	153	0166100	LINCOLNWOOD	COOK	11,921	30		1
	154	0169G00	PROSPECT HEIGHTS	COOK	11,808	15		
	155	0561500	WOODSTOCK	MCHENRY	11,725	21		10
	156	0164C00	WORTH	COOK	11,592	26	8	
	157	0163A00	SCHILLER PARK	COOK	11,458	30		8
	158	0110200	TAYLORVILLE	CHRISTIAN	11,386	14		5
	159	0250200	EFFINGHAM	EFFINGHAM	11,270	22	1	8
	160	0222300	WOOD DALE	DUPAGE	11,251	23		10
	161	0530200	PONTIAC	LIVINGSTON	11,227	16		5
	162	0168500	PALOS HEIGHTS	COOK	11,096	13	5	6
	163	0460100	BRADLEY	KANKAKEE	11,008	17	7	2
	164	0561200	MCHENRY	MCHENRY	10,908	22	1	8
	165	0161A00	SAUK VILLAGE	COOK	10,906	14	4	3
	166	0500800	PERU	LASALLE	10,886	22		3
	167	0162400	CRESTWOOD	COOK	10,852	27		1
	168	0940300	MONMOUTH	WARREN	10,706	19		7
	169	0980600	ROCK FALLS	WHITESIDE	10,633	19		5
	170	0165500	JUSTICE	COOK	10,552	18		5
	171	1000200	HERRIN	WILLIAMSON	10,549	10	4	3
	172	0164000	GLENWOOD	COOK	10,538	15		7
	173	0830300	HARRISBURG	SALINE	10,410	11		5
	174	0169500	RIVER GROVE	COOK	10,368	16	38	6
	175	0901000	WASHINGTON	TAZEWELL	10,364	11		3
	176	0500100	LASALLE	LASALLE	10,347	19		2
	177	0166600	MATTESON	COOK	10,223	29		5
	178	0163B00	SUMMIT	COOK	10,110	20	25	4
	179	0166300	LYONS	COOK	9,925	19	12	4
	180	0230300	PARIS	EDGAR	9,885	15		6
	181	0450700	GENEVA	KANE	9,881	15	11	8
	182	0390200	MURPHYSBORO	JACKSON	9,866	13	1	4
	183	0492600	VERNON HILLS	LAKE	9,827	16		5
	184	0820500	CENTREVILLE	ST CLAIR	9,747	12		4
	185	0280500	WEST FRANKFORT	FRANKLIN	9,437	11	1	5
	186	0169200	RICHTON PARK	COOK	9,403	15	9	1
	187	0168A00	STEGER	COOK	9,269	10	6	3
	188	0990400	CREST HILL	WILL	9,252	15		5
	189	0169600	RIVERSIDE	COOK	9,236	19		3
	190	0190500	SYCAMORE	DEKALB	9,219	13	6	1
	191	0163800	GLENCOE	COOK	9,200	30		8
	192	0990800	LOCKPORT	WILL	9,170	17	1	8
	193	0160300	BARRINGTON-BACOG	COOK	9,029	28	17	14
	194	0800100	OLNEY	RICHLAND	9,026	13	2	7
	195	0710500	ROCHELLE	OGLE	8,982	18		5
	196	0930100	MT CARMEL	WABASH	8,908	12	1	5
	197	0169700	ROBBINS	COOK	8,853	10	14	8
	198	0320400	MORRIS	GRUNDY	8,833	17	3	1
	199	0161800	CALUMET PARK	COOK	8,788	16	14	5
	200	0600200	BETHALTO	MADISON	8,630	9		5

Table 47—Cont'd.

REPORT THRU SHERIFFS OFFICE	LINE NUMBER	NCIC I.D. NUMBER	AGENCY NAME	COUNTY	POPULATION	FULL TIME POLICE OFFICERS	PART TIME POLICE OFFICERS	FULL TIME CIVILIANS
	201	0161200	BROADVIEW	COOK	8,618	30	3	1
	202	0163400	FLOSSMOOR	COOK	8,423	16		1
	203	0790100	CHESTER	RANDOLPH	8,401	7	1	3
	204	0164700	HILLSIDE	COOK	8,279	29	1	5
	205	0164400	HARWOOD HEIGHTS	COOK	8,228	16	7	6
	206	0491200	LAKE ZURICH	LAKE	8,225	15	2	8
	207	0821700	WASHINGTON PARK	ST CLAIR	8,223	11	8	4
	208	0200100	CLINTON	DEWITT	8,014	15		4
	209	0610400	SALEM	MARION	7,813	13		7
	210	0280100	BENTON	FRANKLIN	7,778	8		5
	211	0222500	WARRENVILLE	DUPAGE	7,519	6	7	1
	212	0420200	JERSEYVILLE	JERSEY	7,506	10	2	6
	213	0720900	PEORIA HEIGHTS	PEORIA	7,453	15		3
	214	0060400	PRINCETON	BUREAU	7,342	10		1
	215	0170300	ROBINSON	CRAWFORD	7,285	9		2
	216	0680200	LITCHFIELD	MONTGOMERY	7,204	11	1	3
	217	0490600	GURNEE	LAKE	7,179	14		7
	218	0640300	METROPOLIS	MASSAC	7,171	13		
	219	0500400	MENDOTA	LASALLE	7,134	13	5	3
	220	0810900	SILVIS	ROCK ISLAND	7,130	10		6
	221	0221100	ITASCA	DUPAGE	7,129	20	1	7
	222	0600400	EAST ALTON	MADISON	7,123	13		6
	223	0600900	HIGHLAND	MADISON	7,122	11		5
	224	0220500	CLARENDON HILLS	DUPAGE	6,870	12		5
	225	0900100	CREVE COEUR	TAZEWELL	6,851	8		1
	226	0490400	FOX LAKE	LAKE	6,831	17		6
	227	0167800	NORTH RIVERSIDE	COOK	6,764	25		8
	228	0221500	OAK BROOK	DUPAGE	6,641	36		11
	229	0560200	CARY	MCHENRY	6,640	12	3	3
	230	0730100	DUQUOIN	PERRY	6,594	7	15	6
	231	0162300	COUNTRYSIDE	COOK	6,538	20		3
	232	0920600	HOOPESTON	VERMILION	6,411	8		4
	233	0370700	GENESEO	HENRY	6,373	9		7
	234	0090200	BEARDSTOWN	CASS	6,338	7		5
	235	0810500	MILAN	ROCK ISLAND	6,264	11		4
	236	0970100	CARMI	WHITE	6,264	9		2
	237	0992000	PARK FOREST SO	WILL	6,245	13	10	6
	238	0493000	LINDENHURST	LAKE	6,220	8	1	
	239	0451300	SOUTH ELGIN	KANE	6,218	9	4	4
	240	0720300	CHILLICOTHE	PEORIA	6,176	9		4
	241	0720100	BARTONVILLE	PEORIA	6,137	9		
	242	0110100	PANA	CHRISTIAN	6,040	8	8	4
	243	0960100	FAIRFIELD	WAYNE	5,954	10		6
	244	0020100	CAIRO	ALEXANDER	5,931	19		5
	245	0601100	MADISON	MADISON	5,915	11	1	3
	246	0169A00	STICKNEY	COOK	5,893	13	3	3
	247	0560100	ALGONQUIN	MCHENRY	5,834	13		6
	248	0060600	SPRING VALLEY	BUREAU	5,822	9	1	4
	249	0167600	NORTHFIELD	COOK	5,807	18	1	6
	250	0991500	NEW LENOX	WILL	5,792	9	4	

Table 47—Cont'd.

REPORT THRU SHERIFFS OFFICE	LINE NUMBER	NCIC I.D. NUMBER	AGENCY NAME	COUNTY	POPULATION	FULL TIME POLICE OFFICERS	PART TIME POLICE OFFICERS	FULL TIME CIVILIANS
	251	0492000	WAUCONDA	LAKE	5,688	11		5
*	252	0510200	LAWRENCEVILLE	LAWRENCE	5,652	7		1
	253	0560900	LAKE IN THE HILLS	MCHENRY	5,651	10		
	254	0166000	LEMONT	COOK	5,640	18		5
	255	0840400	CHATHAM	SANGAMON	5,597	7	1	
	256	0380100	WATSEKA	IROQUOIS	5,543	10		5
	257	0160800	BERKELEY	COOK	5,467	12	4	3
	258	0490800	HIGHWOOD	LAKE	5,452	8	2	5
	259	0590400	CARLINVILLE	MACOUPIN	5,439	8	7	1
	260	0492200	WINTHROP HARBOR	LAKE	5,438	8	1	4
	261	0990500	CRETE	WILL	5,417	9	13	4
	262	0910100	ANNA	UNION	5,408	9	1	
	263	0130200	FLORA	CLAY	5,379	9		4
	264	0162800	E CHICAGO HEIGHTS	COOK	5,347	5	6	7
	265	0822300	SWANSEA	ST CLAIR	5,347	7		1
	266	0260400	VANDALIA	FAYETTE	5,338	9		5
	267	0165100	HOMETOWN	COOK	5,324	1	36	4
	268	0030100	GREENVILLE	BOND	5,271	8		7
	269	0490500	GRAYSLAKE	LAKE	5,260	9		6
	270	0870200	SHELBYVILLE	SHELBY	5,259	8	4	5
	271	0190300	SANDWICH	DEKALB	5,244	11	4	6
	272	0451000	NORTH AURORA	KANE	5,205	11		
	273	0830200	ELDORADO	SALINE	5,198	8		5
	274	0602300	GLEN CARBON	MADISON	5,197	6	1	2
	275	0560500	HARVARD	MCHENRY	5,126	10	9	4
	276	0821100	MASCOUTAH	ST CLAIR	4,962	5	3	
	277	0790300	SPARTA	RANDOLPH	4,957	10		3
	278	0223000	WILLOWBROOK	DUPAGE	4,953	13		2
	279	0470100	PLANO	KENDALL	4,875	6		3
	280	0500300	MARSEILLES	LASALLE	4,766	6		2
	281	0740300	MONTICELLO	PIATT	4,753	7		1
	282	0590900	STAUNTON	MACOUPIN	4,744	4	9	
	283	0992100	SHOREWOOD	WILL	4,714	7		1
	284	0670200	WATERLOO	MONROE	4,646	6		
	285	0169100	POSEN	COOK	4,642	6	14	1
	286	0980400	MORRISON	WHITESIDE	4,605	6	1	1
	287	0992200	MOKENA	WILL	4,578	8	2	
	288	0580400	MT ZION	MACON	4,563	7	2	1
	289	0080500	SAVANNA	CARROLL	4,529	8		
	290	0700300	SULLIVAN	MOULTRIE	4,526	6	1	1
	291	0490900	LAKE BLUFF	LAKE	4,434	11		1
	292	0991400	WILMINGTON	WILL	4,424	7	9	5
	293	0222200	WINFIELD	DUPAGE	4,422	9		1
	294	0490100	ANTIOCH	LAKE	4,419	13		3
	295	0680100	HILLSBORO	MONTGOMERY	4,408	6		
	296	0561000	MARENGO	MCHENRY	4,361	9		3
	297	0990600	FRANKFORT	WILL	4,357	8	8	1
	298	0820400	CASEYVILLE	ST CLAIR	4,308	6	11	4
	299	1020200	EUREKA	WOODFORD	4,306	4	4	
	300	0630100	HAVANA	MASON	4,277	9	2	1

Table 47—Cont'd.

REPORT THRU SHERIFFS OFFICE	LINE NUMBER	NCIC I.D. NUMBER	AGENCY NAME	COUNTY	POPULATION	FULL TIME POLICE OFFICERS	PART TIME POLICE OFFICERS	FULL TIME CIVILIANS
	301	0161B00	STONE PARK	COOK	4,273	16		2
	302	0670100	COLUMBIA	MONROE	4,269	7		5
	303	0270200	PAXTON	FORD	4,258	7		
	304	0920500	GEORGETOWN	VERMILION	4,220	4	6	
	305	0480100	ABINGDON	KNOX	4,210	4	9	4
	306	0166200	LYNWOOD	COOK	4,195	7		1
	307	0162600	DIXMOOR	COOK	4,175	7	9	4
	308	0750300	PITTSFIELD	PIKE	4,170	7		
	309	0492900	LINCOLNSHIRE	LAKE	4,151	13		2
	310	0161C00	WILLOW SPRINGS	COOK	4,147	6	16	
	311	0168200	OLYMPIA FIELDS	COOK	4,146	11	5	
	312	0530100	DWIGHT	LIVINGSTON	4,146	7		4
	313	0169900	ROSEMONT	COOK	4,137	55	177	12
	314	1010700	SO BELOIT	WINNEBAGO	4,088	8	16	3
	315	0491900	ROUND LAKE PARK	LAKE	4,032	4	1	
	316	0161500	BURNHAM	COOK	4,030	8	8	2
	317	0500600	OGLESBY	LASALLE	3,979	7		1
	318	0980200	FULTON	WHITESIDE	3,936	5	1	
	319	0166A00	SO CHICAGO HGTS	COOK	3,932	10		5
	320	0591000	VIRDEN	MACOUPIN	3,899	5	4	3
	321	0660100	ALEDO	MERCER	3,881	5	6	
	322	0430300	GALENA	JO DAVIESS	3,876	6	1	1
	323	1000300	JOHNSTON CITY	WILLIAMSON	3,873	5	7	
	324	0210500	TUSCOLA	DOUGLAS	3,839	5	4	1
	325	0223100	BURR RIDGE	DUPAGE	3,833	13		1
*	326	0550200	BUSHNELL	MCDONOUGH	3,811	7		1
	327	0810300	COAL VALLEY	ROCK ISLAND	3,800	6	2	
	328	0991100	PLAINFIELD	WILL	3,767	9	3	2
	329	0590500	GILLESPIE	MACOUPIN	3,740	6	4	3
	330	0991800	CHANNAHON	WILL	3,734	6	6	4
	331	0601400	TROY	MADISON	3,694	7	4	4
	332	0492500	PARK CITY	LAKE	3,673	4		3
	333	0120200	MARSHALL	CLARK	3,655	6		3
	334	0160400	BARRINGTON HILLS	COOK	3,631	17	1	5
	335	0840300	AUBURN	SANGAMON	3,616	3	4	2
	336	0921200	WESTVILLE	VERMILION	3,573	2	6	
	337	0710300	OREGON	OGLE	3,559	4	4	
	338	0451700	WEST DUNDEE	KANE	3,551	12	5	2
	339	0530300	FAIRBURY	LIVINGSTON	3,544	5		
	340	0140200	BREESE	CLINTON	3,516	4	3	
	341	0340400	HAMILTON	HANCOCK	3,509	4		
	342	0270100	GIBSON CITY	FORD	3,498	7		1
	343	0601500	VENICE	MADISON	3,480	12		3
	344	1000100	CARTERVILLE	WILLIAMSON	3,445	4	3	
	345	0480500	KNOXVILLE	KNOX	3,432	2	10	1
	346	0470200	YORKVILLE	KENDALL	3,422	9		1
	347	0990300	BRAIDWOOD	WILL	3,421	5	1	1
	348	0140300	CARLYLE	CLINTON	3,388	6		
	349	0900500	MARQUETTE HEIGHTS	TAZEWELL	3,386	3	5	4
	350	0690400	SOUTH JACKSONVILLE	MORGAN	3,382	5	1	

Table 47—Cont'd.

REPORT THRU SHERIFFS OFFICE	LINE NUMBER	NCIC I.D. NUMBER	AGENCY NAME	COUNTY	POPULATION	FULL TIME POLICE OFFICERS	PART TIME POLICE OFFICERS	FULL TIME CIVILIANS
	351	0450900	MONTGOMERY	KANE	3,369	9	1	4
*	352	0850100	RUSHVILLE	SCHUYLER	3,348	4	5	
	353	0602100	PONTOON BEACH	MADISON	3,336	7		5
	354	0370800	GREEN ROCK	HENRY	3,324		11	5
	355	0730200	PINCKNEYVILLE	PERRY	3,319	4	1	2
	356	0460400	MOMENCE	KANKAKEE	3,297	6	2	
	357	0190100	GENOA	DEKALB	3,276	5	6	5
	358	0820900	LEBANON	ST CLAIR	3,245	6	1	3
	359	0400100	NEWTON	JASPER	3,186	6		4
	360	0950200	NASHVILLE	WASHINGTON	3,186	4	1	
	361	0370600	GALVA	HENRY	3,185	4	2	
	362	0460500	MANTENO	KANKAKEE	3,155	7	6	1
	363	0168700	PALOS PARK	COOK	3,150	8	7	1
	364	0290400	FARMINGTON	FULTON	3,118	5	4	3
	365	0280200	CHRISTOPHER	FRANKLIN	3,086	4	8	6
	366	0820600	DUPO	ST CLAIR	3,039	5	3	1
	367	0320100	COAL CITY	GRUNDY	3,028	5	3	5
	368	0120100	CASEY	CLARK	3,026	6	1	1
	369	0164800	THORNTON	COOK	3,022	11	5	1
	370	0470300	OSWEGO	KENDALL	3,021	7	4	1
	371	0710200	MT MORRIS	OGLE	2,989	4	10	
	372	0820800	FREEBURG	ST CLAIR	2,989	4		
	373	0340100	CARTHAGE	HANCOCK	2,978	3	1	
	374	0310400	WHITE HALL	GREENE	2,935	5	2	
	375	0165300	INDIAN HEAD PARK	COOK	2,915	8	14	1
	376	0570500	LEROY	MCLEAN	2,870	3	2	
	377	0169000	PHOENIX	COOK	2,850	12	12	1
	378	0790200	RED BUD	RANDOLPH	2,850	4	5	
	379	0991000	PEOTONE	WILL	2,832	5	12	3
	380	0310100	CARROLLTON	GREENE	2,816	4	1	1
	381	0168800	WESTHAVEN	COOK	2,784	5		4
*	382	0840700	RIVERTON	SANGAMON	2,783	2	4	
	383	0290500	LEWISTOWN	FULTON	2,758	5	7	
	384	0620100	HENRY	MARSHALL	2,740	3	5	1
	385	0821200	MILLSTADT	ST CLAIR	2,736	5		
	386	0630200	MASON CITY	MASON	2,719	3	5	
	387	0210100	ARCOLA	DOUGLAS	2,714	3	8	1
	388	0165600	KENILWORTH	COOK	2,708	10		2
	389	0210600	VILLA GROVE	DOUGLAS	2,707	2	2	2
*	390	1020100	EL PASO	WOODFORD	2,676	3	3	
	391	0680300	NOKOMIS	MONTGOMERY	2,656	4	1	3
	392	0491600	ROUND LAKE	LAKE	2,644	4	4	4
	393	0710400	POLO	OGLE	2,643	4		
	394	0450400	EAST DUNDEE	KANE	2,618	8	6	1
*	395	0840600	PAWNEE	SANGAMON	2,577	3		
	396	0821000	MARISSA	ST CLAIR	2,568	3		
	397	0560400	FOX RIVER GROVE	MCHENRY	2,515	7		2
	398	0140500	TRENTON	CLINTON	2,504	4		
	399	0840900	ROCHESTER	SANGAMON	2,488	5	4	
	400	1020300	METAMORA	WOODFORD	2,482	3	4	

Table 47—Cont'd.

REPORT THRU SHERIFFS OFFICE	LINE NUMBER	NCIC I.D. NUMBER	AGENCY NAME	COUNTY	POPULATION	FULL TIME POLICE OFFICERS	PART TIME POLICE OFFICERS	FULL TIME CIVILIANS
	401	0140400	NEW BADEN	CLINTON	2,476	4		
*	402	0100500	TOLONO	CHAMPAIGN	2,434	1	2	
	403	0650100	PETERSBURG	MENARD	2,419	4	3	
	404	0921100	TILTON	VERMILION	2,405	2	5	
	405	0250100	ALTAMONT	EFFINGHAM	2,389	3	1	1
*	406	0520200	AMBOY	LEE	2,377	1	4	
	407	0310300	ROODHOUSE	GREENE	2,364	4	4	4
	408	0590200	BRIGHTON	MACOUPIN	2,364	3	4	1
	409	0590700	MT OLIVE	MACOUPIN	2,357	3	10	3
	410	0822000	FAIRMONT CITY	ST CLAIR	2,313	5	4	
	411	0970200	GRAYVILLE	WHITE	2,313	2		2
	412	1010500	ROCKTON	WINNEBAGO	2,313	5	3	
*	413	0890200	LENA	STEPHENSON	2,295	1	2	
	414	0492400	ISLAND LAKE	LAKE	2,293	6	7	4
	415	0601900	SOUTH ROXANA	MADISON	2,286	4	6	
	416	0222900	OAK BROOK TERRACE	DUPAGE	2,285	15	11	1
*	417	0510100	BRIDGEPORT	LAWRENCE	2,281	3	1	
*	418	0830100	CARRIER MILLS	SALINE	2,268	2	4	
	419	0590600	GIRARD	MACOUPIN	2,246	3		
*	420	0790400	STEELEVILLE	RANDOLPH	2,240	2	3	
	421	0280400	SESSER	FRANKLIN	2,238	4		4
	422	0820100	ALORTON	ST CLAIR	2,237	11		3
	423	0920200	CATLIN	VERMILION	2,226	1	4	
	424	0200200	FARMER CITY	DEWITT	2,225	4	5	1
	425	0430100	EAST DUBUQUE	JO DAVIESS	2,194	7		
	426	0050100	MT. STERLING	BROWN	2,186	4		4
	427	0370500	COLONA	HENRY	2,172		9	
	428	0980500	PROPHETSTOWN	WHITESIDE	2,141	3	4	1
	429	0620200	LACON	MARSHALL	2,135	3	4	1
	430	0210200	ARTHUR	DOUGLAS	2,122	4	3	1
	431	0720400	ELMWOOD	PEORIA	2,117	2	7	1
*	432	0370400	CAMBRIDGE	HENRY	2,110	1	6	
	433	0500900	SENECA	LASALLE	2,098	4	5	1
	434	0901300	TREMONT	TAZEWELL	2,096	3		
	435	0166900	MERRIONETTE PARK	COOK	2,054		24	
	436	1020400	MINONK	WOODFORD	2,039	1	2	
	437	0710600	BYRON	OGLE	2,035	4	9	1
	438	0990100	BEECHER	WILL	2,024	5	4	
	439	0371000	ORION	HENRY	2,013	2	8	
	440	0164900	HODGKINS	COOK	2,005	7	4	
	441	0451200	SLEEPY HOLLOW	KANE	2,000	4	7	
	442	0900200	DELAVAN	TAZEWELL	1,973	1	6	
	443	0991600	MANHATTAN	WILL	1,944	2	4	
	444	0601200	MARYVILLE	MADISON	1,937	4	1	3
	445	0821500	NEW ATHENS	ST CLAIR	1,937	2	4	
	446	0080400	MT CARROLL	CARROLL	1,936	3		
*	447	0870100	MOWEAQUA	SHELBY	1,922	1	4	
	448	0380200	GILMAN	IROQUOIS	1,913	3	3	
	449	0991200	ROCKDALE	WILL	1,913	4	4	1
	450	0600800	HARTFORD	MADISON	1,887	5	4	1

Table 47—Cont'd.

REPORT THRU SHERIFFS OFFICE	LINE NUMBER	NCIC I.D. NUMBER	AGENCY NAME	COUNTY	POPULATION	FULL TIME POLICE OFFICERS	PART TIME POLICE OFFICERS	FULL TIME CIVILIANS
	451	0060200	DEPUE	BUREAU	1,873	1	2	
	452	0811100	HAMPTON	ROCK ISLAND	1,873		5	
	453	0430500	STOCKTON	JO DAVIESS	1,872	3	1	
	454	0630300	MANITO	MASON	1,869	3		
	455	0280600	ZEIGLER	FRANKLIN	1,858	3	1	2
	456	0570300	CHENOA	MCLEAN	1,847	2	4	1
	457	0340900	WARSAW	HANCOCK	1,842	1	1	1
	458	0910300	JONESBORO	UNION	1,842	2		
*	459	0300200	SHAWNEETOWN	GALLATIN	1,841	5		
*	460	0170100	OBLONG	CRAWFORD	1,840	1	1	
*	461	0090300	VIRGINIA	CASS	1,824	1	1	
	462	0900800	NORTH PEKIN	TAZEWELL	1,824	1	8	3
*	463	0540100	ATLANTA	LOGAN	1,807	3	1	
*	464	0570600	LEXINGTON	MCLEAN	1,799	2	1	1
*	465	0840100	GRANDVIEW	SANGAMON	1,794	2	2	
	466	0540300	MT PULASKI	LOGAN	1,783	3	3	1
*	467	0740100	BEMENT	PIATT	1,770	1		
	468	0580300	MARDA	MACON	1,760	2		
	469	0180200	NEOGA	CUMBERLAND	1,736	2	1	
	470	0450800	HAMPSHIRE	KANE	1,735	5	5	
*	471	0610500	SANDOVAL	MARION	1,734	2	2	
	472	1010300	PECATONICA	WINNEBAGO	1,732	2	4	
*	473	0550300	COLCHESTER	MCDONOUGH	1,729		4	
	474	0980900	ERIE	WHITESIDE	1,725	2	2	1
*	475	0170200	PALESTINE	CRAWFORD	1,718	1		
*	476	0860200	WINCHESTER	SCOTT	1,716	2	1	
*	477	0380300	MILFORD	IROQUOIS	1,711	1	1	
	478	0590300	BUNKER HILL	MACOUPIN	1,700	3	2	3
	479	0841300	LELAND GROVE	SANGAMON	1,692	4	2	
*	480	0770300	MOUNDS	PULASKI	1,669	3	8	
	481	0610600	WAMAC	MARION	1,665	1	1	
	482	0493800	HAWTHORN WOODS	LAKE	1,658		6	1
	483	0180100	GREENUP	CUMBERLAND	1,655	3		
	484	0560700	HUNTLEY	MCHENRY	1,646	6	3	
*	485	0290300	CUBA	FULTON	1,645	1	1	
	486	1010900	WINNEBAGO	WINNEBAGO	1,644	1	1	
	487	0590100	BENLD	MACOUPIN	1,638	2	2	2
	488	0921300	OAKWOOD	VERMILION	1,627	2	1	
*	489	0880200	WYOMING	STARK	1,614	1	3	
*	490	0260200	ST ELMO	FAYETTE	1,611	3		
	491	0493600	KILDEER	LAKE	1,609	2	5	
*	492	0570400	HEYWORTH	MCLEAN	1,598	1	1	
	493	0430600	WARREN	JO DAVIESS	1,595	3	3	
	494	0110300	KINCAID	CHRISTIAN	1,591	1	1	
	495	0390400	DESOTO	JACKSON	1,589	2	2	
	496	0601300	ROXANA	MADISON	1,587	5		1
*	497	0810200	CARBON CLIFF	ROCK ISLAND	1,578	2	1	
	498	0100800	FISHER	CHAMPAIGN	1,572	2	4	
	499	0320600	MINOOKA	GRUNDY	1,565	3	3	
*	500	0740200	CERRO GORDO	PIATT	1,553	1	4	

Table 47—Cont'd.

REPORT THRU SHERIFFS OFFICE	LINE NUMBER	NCIC I.D. NUMBER	AGENCY NAME	COUNTY	POPULATION	FULL TIME POLICE OFFICERS	PART TIME POLICE OFFICERS	FULL TIME CIVILIANS
*	501	0700100	BETHANY	MOULTRIE	1,550	1	2	
*	502	0690300	WAVERLY	MORGAN	1,537	2	1	
*	503	0780100	GRANVILLE	PUTNAM	1,537	2	1	
*	504	0360200	OQUAWKA	HENDERSON	1,533	1		
	505	0100300	MAHOMET	CHAMPAIGN	1,520	3	3	
*	506	0970300	NORRIS CITY	WHITE	1,515	1	1	
*	507	0060700	WALNUT	BUREAU	1,513	2	2	
	508	0610100	CENTRAL CITY	MARION	1,505	2	2	
	509	0841400	SHERMAN	SANGAMON	1,501	2	1	
	510	0080200	LANARK	CARROLL	1,483	1	1	
*	511	0620300	TOLUCA	MARSHALL	1,478	1		
*	512	0210300	ATWOOD	DOUGLAS	1,464	2	5	
	513	0491100	LAKE VILLA	LAKE	1,462	5	2	
*	514	0190200	HINCKLEY	DEKALB	1,447	1		
	515	0822800	SMITHTON	ST CLAIR	1,447	1	4	
*	516	0350300	ROSICLARE	HARDIN	1,441	2	1	
*	517	0460600	ST ANNE	KANKAKEE	1,421	2	4	
	518	0440100	VIENNA	JOHNSON	1,420	3	2	
*	519	0250600	TEUTOPOLIS	EFFINGHAM	1,414	1	2	
*	520	0230100	CHRISMAN	EDGAR	1,413	1	2	
	521	0340300	DALLAS CITY	HANCOCK	1,408	2	2	
*	522	0880100	TOULON	STARK	1,390	1	5	
	523	1010600	ROSCOE	WINNEBAGO	1,388	3	8	
	524	0501100	EARLVILLE	LASALLE	1,382	2	4	1
	525	0841700	JEROME	SANGAMON	1,374	4	3	
	526	0580900	WARRENSBURG PD	MACON	1,372	1	5	
	527	0650200	ATHENS	MENARD	1,371	2		
*	528	0290100	ASTORIA	FULTON	1,370	1		
	529	0451500	SUGAR GROVE	KANE	1,366	2	5	
	530	0921000	ROSSVILLE	VERMILION	1,363	1	1	
	531	0162900	EAST HAZELCREST	COOK	1,362	2	11	
	532	0720500	HANNA CITY	PEORIA	1,361	1	3	
	533	0901100	MACKINAW	TAZEWELL	1,354	1	2	
	534	0090100	ASHLAND	CASS	1,351	2		
*	535	0190400	SOMONAUK	DEKALB	1,344	3	2	
*	536	0060300	LADD	BUREAU	1,338		1	
	537	0580100	BLUE MOUND	MACON	1,338	1	1	
	538	0950300	OKAWVILLE	WASHINGTON	1,337	3	2	
*	539	0320200	GARDNER	GRUNDY	1,322	1		
	540	0280300	ROYALTON	FRANKLIN	1,320	1		
*	541	0492700	BIANNOCKBURN	LAKE	1,316	2	3	
*	542	0700200	LOVINGTON	MOULTRIE	1,313	2		
	543	0841500	SOUTHERN VIEW	SANGAMON	1,306		3	
*	544	0750200	GRIGGSVILLE	PIKE	1,301	1	1	
	545	0120300	MARTINSVILLE	CLARK	1,298	2	4	
	546	0810700	PORT BYRON	ROCK ISLAND	1,289	2	4	1
*	547	0010100	CAMP POINT	ADAMS	1,285	1		
*	548	0610700	ODIN	MARION	1,285	1		
*	549	0180300	TOLEDO	CUMBERLAND	1,284	1		
*	550	0110500	ASSUMPTION	CHRISTIAN	1,283		4	

Table 47—Cont'd.

REPORT THRU SHERIFFS OFFICE	LINE NUMBER	NCIC I.D. NUMBER	AGENCY NAME	COUNTY	POPULATION	FULL TIME POLICE OFFICERS	PART TIME POLICE OFFICERS	FULL TIME CIVILIANS
*	551	0690200	MEREDOSIA	MORGAN	1,272	1	1	
	552	0900600	MINIER	TAZEWELL	1,261	2	1	
	553	0561800	OAKWOOD HILLS	MCHENRY	1,255	2	6	
	554	0561700	LAKEWOOD	MCHENRY	1,254	3	4	
*	555	0340600	LA HARPE	HANCOCK	1,249	1	1	
*	556	0571000	GRIDLEY	MCLEAN	1,246	1		
*	557	0300100	RIDGWAY	GALLATIN	1,245	2	6	
*	558	0901200	SOUTH PEKIN	TAZEWELL	1,243	1	4	
	559	0101000	THOMASBORO	CHAMPAIGN	1,242	1	2	
*	560	0510300	SUMNER	LAWRENCE	1,239	1	1	
	561	0810100	ANDALUSIA	ROCK ISLAND	1,238	2	3	3
	562	0821900	BROOKLYN	ST CLAIR	1,233	5		
*	563	0110600	EDINBURG	CHRISTIAN	1,231	1		
*	564	0870500	WINDSOR	SHELBY	1,228	4		
	565	0450500	ELBURN	KANE	1,224	2	7	
	566	0461000	HERSCHER	KANKAKEE	1,214	2	2	
	567	0080300	MILLEDGEVILLE	CARROLL	1,209	1		
*	568	0110700	MORRISONVILLE	CHRISTIAN	1,208	2		
*	569	0380500	SHELDON	IROQUOIS	1,206		3	
*	570	1020600	WASHBURN	WOODFORD	1,206		5	
	571	0680500	WITT	MONTGOMERY	1,205	1		
	572	0721200	GLASFORD	PEORIA	1,201	6		
*	573	0380600	CHEBANSE	IROQUOIS	1,194	1	2	
	574	0491800	ROUND LAKE HTS	LAKE	1,192	3	4	
*	575	0110400	STONINGTON	CHRISTIAN	1,184	1	3	
	576	0493300	TOWER LAKE	LAKE	1,177	2	4	
	577	0165A00	SOUTH BARRINGTON	COOK	1,168	4	15	
	578	0190900	KIRKLAND	DEKALB	1,155	1	1	
*	579	0660700	VIOLA	MERCER	1,144	1	1	
*	580	0370300	ATKINSON	HENRY	1,138	1	2	
*	581	1000800	ENERGY	WILLIAMSON	1,138	2	2	
*	582	0340700	NAUVOO	HANCOCK	1,133	1	1	
*	583	0060500	SHEFFIELD	BUREAU	1,130	1	2	
*	584	0640100	BROOKPORT	MASSAC	1,128	3	1	
*	585	0841200	ILLIOPOLIS	SANGAMON	1,122	1	1	
	586	0140100	BECKEMEYER	CLINTON	1,119	1	1	
	587	0790600	COULTERVILLE	RANDOLPH	1,118	1	6	
*	588	0770200	MOUND CITY	PULASKI	1,102	2	5	
	589	0920900	RIDGEFARM	VERMILION	1,096	1	10	
	590	0310200	GREENFIELD	GREENE	1,090	2	3	
*	591	1000500	CAMBRIA	WILLIAMSON	1,090	1	1	
*	592	0841100	DIVERNON	SANGAMON	1,081	1		
*	593	0210400	NEWMAN	DOUGLAS	1,079	1	4	
	594	0940100	ALEXIS	WARREN	1,076	1	3	
	595	1011000	DURAND	WINNEBAGO	1,073	2	1	
*	596	0060800	WYANET	BUREAU	1,069	1	2	
*	597	0430400	HANOVER	JO DAVIESS	1,069	1		
	598	0561300	RICHMOND	MCHENRY	1,068	5	2	
	599	0260100	RAMSEY	FAYETTE	1,058	1	13	
	600	0822500	SHILOH	ST CLAIR	1,045		7	

Table 47—Cont'd.

REPORT THRU SHERIFFS OFFICE	LINE NUMBER	NCIC I.D. NUMBER	AGENCY NAME	COUNTY	POPULATION	FULL TIME POLICE OFFICERS	PART TIME POLICE OFFICERS	FULL TIME CIVILIANS
	601	0562300	MCHENRY SHORES	MCHENRY	1,041	2	5	1
*	602	0461100	GRANT PARK	KANKAKEE	1,038	2	6	
*	603	0150400	OAKLAND	COLES	1,035	2		
	604	0980100	ALBANY	WHITESIDE	1,035	1	2	
*	605	0620400	WENONA	MARSHALL	1,025	1	1	
*	606	0790500	TILDEN	RANDOLPH	1,025	1	2	
	607	0420100	GRAFTON	JERSEY	1,024	4	4	
	608	0290600	AVON	FULTON	1,019	1	1	
*	609	0501700	UTICA	LASALLE	1,014		5	
*	610	0940200	KIRKWOOD	WARREN	1,008		1	
*	611	0840800	WILLIAMSVILLE	SANGAMON	996		3	
*	612	0191000	MALTA	DEKALB	995	1	1	
	613	0580600	ARGENTA	MACON	994	1	2	
	614	0990900	MONEE	WILL	993	3	12	2
	615	0160600	BEDFORD PARK	COOK	988	28		1
*	616	0390500	ELKVILLE	JACKSON	973		1	
	617	0980800	TAMPICO	WHITESIDE	966	1		
*	618	0520400	FRANKLIN GROVE	LEE	965	2	3	
	619	0760100	GOLCONDA	POPE	960	1		
*	620	0680400	RAYMOND	MONTGOMERY	957	2		
*	621	0602600	WORDEN	MADISON	956		2	
	622	0561100	MCCULLOM LAKE	MCHENRY	947		5	
*	623	0610800	KINMUNDY	MARION	945	1		
*	624	0190600	WATERMAN	DEKALB	943	1	3	
	625	0221800	WAYNE	DUPAGE	940	2	5	
*	626	0080600	SHANNON	CARROLL	938	1	2	
*	627	0660200	KEITHSBURG	MERCER	936	1		
*	628	1000900	HURST-BUSH	WILLIAMSON	934		2	
*	629	0571100	HUDSON	MCLEAN	929	1	2	
*	630	0480300	EAST GALESBURG	KNOX	928	1		
*	631	0880300	BRADFORD	STARK	924	1	4	
*	632	0740400	MANSFIELD	PIATT	921	2		
	633	0570800	COLFAX	MCLEAN	920	1	1	
*	634	0900400	HOPEDALE	TAZEWELL	913	1	5	
	635	0080700	THOMSON	CARROLL	911		4	
*	636	0370200	ANNAWAN	HENRY	908	1	2	
*	637	0371100	WOODHULL	HENRY	901	1	2	
*	638	0270300	PIPER CITY	FORD	898	1		
*	639	0670300	VALMEYER	MONROE	898		5	
*	640	0721000	BRIMFIELD	PEORIA	890		3	
*	641	0280900	WEST CITY	FRANKLIN	886	1	1	3
*	642	0550100	BLANDINSVILLE	MCDONOUGH	886	1	2	
	643	0291000	VERMONT	FULTON	885	1		
	644	0730400	TAMAROA	PERRY	885	2		
*	645	0571300	SAYBROOK	MCLEAN	882	1		
	646	0920700	POTOMAC	VERMILION	874	1	1	
*	647	0870700	FINDLAY	SHELBY	868	1		
*	648	0030200	POCHANONTAS	BOND	866	1		
*	649	0591200	PALMYRA	MACOUPIN	866	1	2	
*	650	0790700	EVANSVILLE	RANDOLPH	863	1	1	

Table 47—Cont'd.

REPORT THRU SHERIFFS OFFICE	LINE NUMBER	NCIC I.D. NUMBER	AGENCY NAME	COUNTY	POPULATION	FULL TIME POLICE OFFICERS	PART TIME POLICE OFFICERS	FULL TIME CIVILIANS
	651	0480700	YATES CITY	KNOX	860	1	6	
*	652	0520500	PAW PAW	LEE	852	1		
	653	0920400	FAIRMOUNT	VERMILION	851		1	
*	654	0140700	AVISTON	CLINTON	846		1	
*	655	0300400	EQUALITY	GALLATIN	831	1		
*	656	0571200	MCLEAN	MCLEAN	830	1	3	
	657	0650300	GREENVIEW	MENARD	830	1	1	
*	658	0020200	TAMMS	ALEXANDER	826	1		
*	659	0380700	CISSNA PARK	IROQUOIS	825	1	2	
*	660	0710700	HILLCREST	OGLE	818		2	
*	661	0991700	ELWOOD	WILL	816	4	1	2
*	662	0370100	ALPHA	HENRY	815	1	1	
*	663	0660600	SHERRARD	MERCER	814		4	
*	664	0470400	NEWARK	KENDALL	798	1		
*	665	0562100	HOLIDAY HILLS	MCHENRY	798		5	
	666	0560600	HEBRON	MCHENRY	786	2	4	
*	667	0230200	KANSAS	EDGAR	785	1	1	
*	668	0630400	SAN JOSE	MASON	784		3	
*	669	0980300	LYNDON	WHITESIDE	782	1	1	
	670	0901400	GREEN VALLEY	TAZEWELL	776		2	
*	671	0500200	LELAND	LASALLE	775	1	3	
*	672	0430200	ELIZABETH	JO DAVIESS	774	1	2	
*	673	0842300	LOAMI	SANGAMON	770	1	2	
*	674	0480600	ONEIDA	KNOX	765	1		
	675	0163600	FOREST VIEW	COOK	764	7		3
*	676	0341000	AUGUSTA	HANCOCK	764	1	1	
*	677	0843000	THAYER	SANGAMON	759	1		
*	678	0562200	SUNRISE RIDGE	MCHENRY	752		2	
*	679	0061000	LAMOILLE	BUREAU	734		2	
*	680	0870800	STEWARDSON	SHELBY	734	1		
*	681	0660800	NEW BOSTON	MERCER	731	1		
*	682	0811400	HILLSDALE PD	ROCK ISLAND	731		3	
*	683	0281100	VALIER	FRANKLIN	729		2	
	684	0920800	RANKIN	VERMILION	727	1	2	
*	685	0320500	BRACEVILLE	GRUNDY	721	2		
*	686	0571400	STANFORD	MCLEAN	720	1		
*	687	0501500	SHERIDAN	LASALLE	719	1	3	
*	688	0680600	SCHRAM CITY	MONTGOMERY	715		1	
*	689	0170400	HUTSONVILLE	CRAWFORD	705		2	
*	690	0790800	PRAIRIE DUROCHER	RANDOLPH	701	2	3	
*	691	0811000	CORDOVA	ROCK ISLAND	697	1		
*	692	0501600	TONICA	LASALLE	695	1		
*	693	0340800	PLYMOUTH	HANCOCK	688	1		
*	694	0501300	GRAND RIDGE	LASALLE	684		8	
*	695	0460700	AROMA PARK	KANKAKEE	673		2	
*	696	0060100	BUDA	BUREAU	668		5	
	697	0140600	ALBERS	CLINTON	668	1		
*	698	0890600	PEARL CITY	STEPHENSON	661		2	
*	699	0660400	NEW WINDSOR	MERCER	658	1	2	
	700	0950400	ASHLEY	WASHINGTON	658	1		

Table 47—Cont'd.

REPORT THRU SHERIFFS OFFICE	LINE NUMBER	NCIC I.D. NUMBER	AGENCY NAME	COUNTY	POPULATION	FULL TIME POLICE OFFICERS	PART TIME POLICE OFFICERS	FULL TIME CIVILIANS
*	701	0451800	MAPLE PARK	KANE	637		2	
*	702	0080100	CHADWICK	CARROLL	631		3	
*	703	0780200	HENNEPIN	PUTNAM	628		3	
	704	0824000	EAST CARONDELET	ST CLAIR	628		3	1
*	705	0680700	IRVING	MONTGOMERY	618	1		
	706	0721300	NORWOOD	PEORIA	612	1		
*	707	0910400	DONGOLA	UNION	611	1		
*	708	0480200	ALTONA	KNOX	610		1	
*	709	0360400	LOMAX	HENDERSON	601		1	
	710	0291100	FAIRVIEW	FULTON	594		4	
	711	0291500	LONDON MILLS	FULTON	587		1	
	712	0480800	WILLIAMSFIELD	KNOX	585		11	
*	713	0480900	LONDON MILLS	KNOX	584	1		
*	714	0500500	NAPLATE	LASALLE	581		2	
*	715	0590800	SHIPMAN	MACOUPIN	581	2		
*	716	0561900	SPRING GROVE	MCHENRY	571		4	
*	717	0910200	COBDEN	UNION	571	2		
	718	0920100	BELGIUM	VERMILION	568	1		
*	719	0950100	HOYLETON	WASHINGTON	542	2		
	720	1010100	CHERRY VALLEY	WINNEBAGO	541	9	4	
*	721	0640200	JOPPA	MASSAC	535	1	9	
*	722	0670400	HECKER	MONROE	531		2	
*	723	0540400	EMDEN	LOGAN	527	1		
*	724	0660500	JOY	MERCER	517		3	
*	725	0841000	BUFFALO	SANGAMON	514	1	5	
*	726	1021000	SPRING BAY	WOODFORD	496		2	
*	727	0822600	SUMMERFIELD	ST CLAIR	486	1		
	728	0164100	GOLF	COOK	482	1	6	
*	729	0350200	ELIZABETHTOWN	HARDIN	478	1	1	
*	730	0061400	BUREAU	BUREAU	466		1	
*	731	0460900	ESSEX	KANKAKEE	463	4		
*	732	0530900	SAUNEMIN	LIVINGSTON	463			1
*	733	0870400	STRASBURG	SHELBY	459	1		
*	734	0070400	KAMPSVILLE	CALHOUN	442		1	
*	735	0620500	VARNA	MARSHALL	441	1	1	
	736	0823000	LENZBURG	ST CLAIR	435	1		
*	737	0360300	BIGGSVILLE	HENDERSON	411		1	
*	738	0630600	EASTON	MASON	392	1		
*	739	0260300	ST PETER	FAYETTE	383	1		
*	740	0630700	KILBOURNE	MASON	382		2	
*	741	0501200	CEDAR POINT	LASALLE	344		2	
*	742	0780400	MAGNOLIA	PUTNAM	308	1		
	743	0166400	MCCOOK	COOK	303	14		3
*	744	0290900	NORRIS	FULTON	276	1	1	
*	745	0452100	GILBERTS	KANE	263		11	
*	746	0360100	GULFPORT	HENDERSON	222	1		
	747	0822200	SAUGET	ST CLAIR	205	5		
	748	0492800	HAINESVILLE	LAKE	187	1	3	
*	749	0070300	BRUSSELS	CALHOUN	168		1	
*	750	0260600	BINGHAM	FAYETTE	128		1	
	751	0821400	NATIONAL CITY	ST CLAIR	70	8	5	
*	752	0561600	LAKEMOOR	MCHENRY		1		
FINAL TOTALS					9,313,107	22,721	2,636	4,922

Table 48
SHERIFFS' OFFICES EMPLOYMENT INFORMATION
(AS OF DECEMBER 1, 1981)

LINE NUMBER	NCIC NUMBER	COUNTY	COUNTY SEAT	POPULATION	FULL TIME POLICE OFFICERS	PART TIME POLICE OFFICERS	FULL TIME CIVILIANS
1	0010000	ADAMS	QUINCY	29,068	21		10
2	0020000	ALEXANDER	CAIRO	6,333	7		3
3	0030000	BOND	GREENVILLE	11,036	6		9
4	0040000	BOONE	BELVIDERE	13,454	18	7	14
5	0050000	BROWN	MT STERLING	3,225	4		
6	0060000	BUREAU	PRINCETON	24,222	20	9	1
7	0070000	CALHOUN	HARDIN	5,867	3	1	1
8	0080000	CARROLL	MT CARROLL	8,711	8	2	2
9	0090000	CASS	VIRGINIA	7,395	5		5
10	0100000	CHAMPAIGN	URBANA	49,780	41	25	65
11	0110000	CHRISTIAN	TAYLORVILLE	17,354	16	2	10
12	0120000	CLARK	MARSHALL	8,953	6		5
13	0130000	CLAY	LOUISVILLE	9,904	8	1	5
14	0140000	CLINTON	CARLYLE	15,647	10		6
15	0150000	COLES	CHARLESTON	14,582	35		1
16	0160000	COOK	CHICAGO	134,558	436		68
17	0170000	CRAWFORD	ROBINSON	13,533	14		1
18	0180000	CUMBERLAND	TOLEDO	7,652	5	1	5
19	0190000	DEKALB	SYCAMORE	22,726	51		4
20	0200000	DEWITT	CLINTON	7,869	8	7	5
21	0210000	DOUGLAS	TUSCOLA	10,014	11		6
22	0220000	DUPAGE	WHEATON	120,998	231	1	35
23	0230000	EDGAR	PARIS	11,840	12	8	2
24	0240000	EDWARDS	ALBION	6,897	8		7
25	0250000	EFFINGHAM	EFFINGHAM	17,285	8	1	8
26	0260000	FAYETTE	VANDALIA	15,771	6		5
27	0270000	FORD	PAXTON	7,617	7	1	4
28	0280000	FRANKLIN	BENTON	17,283	10		17
29	0290000	FULTON	LEWISTOWN	20,118	20		6
30	0300000	GALLATIN	SHAWNEETOWN	7,590	3		1
31	0310000	GREENE	CARROLLTON	7,456	6		4
32	0320000	GRUNDY	MORRIS	17,214	35	17	4
33	0330000	HAMILTON	MCLEANSBORO	9,195	8		6
34	0340000	HANCOCK	CARTHAGE	14,441	6	3	3
35	0350000	HARDIN	ELIZABETHTOWN	5,383	2		2
36	0360000	HENDERSON	OQUAWKA	8,813	7		3
37	0370000	HENRY	CAMBRIDGE	26,363	22	1	3
38	0380000	IROQUOIS	WATSEKA	25,981	19	1	4
39	0390000	JACKSON	MURPHYSBORO	23,780	15		17
40	0400000	JASPER	NEWTON	8,132	6	2	5
41	0410000	JEFFERSON	MT VERNON	19,161	15		10
42	0420000	JERSEY	JERSEYVILLE	11,649	7		4
43	0430000	JO DAVIESS	GALENA	13,983	14	2	3
44	0440000	JOHNSON	VIENNA	8,204	3		
45	0450000	KANE	GENEVA	54,724	99		34
46	0460000	KANKAKEE	KANKAKEE	40,302	45		39
47	0470000	KENDALL	YORKVILLE	25,628	14	12	12
48	0480000	KNOX	GALESBURG	17,197	16		16
49	0490000	LAKE	WAUKEGAN	97,651	125	18	86
50	0500000	LASALLE	OTTAWA	35,504	35		11

Table 48—Cont'd.

LINE NUMBER	NCIC NUMBER	COUNTY	COUNTY SEAT	POPULATION	FULL TIME POLICE OFFICERS	PART TIME POLICE OFFICERS	FULL TIME CIVILIANS
51	0510000	LAWRENCE	LAWRENCEVILLE	17,807	7		4
52	0520000	LEE	DIXON	20,772	23		1
53	0530000	LIVINGSTON	PONTIAC	22,376	25	26	7
54	0540000	LOGAN	LINCOLN	13,424	23	2	4
55	0580000	MACON	DECATUR	27,267	49		44
56	0590000	MACOUPIN	CARLINVILLE	21,630	17	3	13
57	0600000	MADISON	EDWARDSVILLE	81,890	79		39
58	0610000	MARION	SALEM	21,085	18	1	
59	0620000	MARSHALL	LACON	9,520	6		9
60	0630000	MASON	HAVANA	10,895	7	7	5
61	0640000	MASSAC	METROPOLIS	7,819	7		12
62	0550000	MCDONOUGH	MACOMB	17,373	15	2	2
63	0560000	MCHENRY	WOODSTOCK	66,183	75	8	27
64	0570000	MCLEAN	BLOOMINGTON	33,651	39		37
65	0650000	MENARD	PETERSBURG	7,080	6	1	4
66	0660000	MERCER	ALEDO	14,920	7	3	8
67	0670000	MONROE	WATERLOO	11,202	7	4	9
68	0680000	MONTGOMERY	HILLSBORO	16,070	9	3	7
69	0690000	MORGAN	JACKSONVILLE	13,836	17	2	13
70	0700000	MOULTRIE	SULLIVAN	9,230	8		5
71	0710000	OGLE	OREGON	26,130	26	3	12
72	0720000	PEORIA	PEORIA	51,245	67		74
73	0730000	PERRY	PICKNEYVILLE	10,916	7	2	11
74	0740000	PIATT	MONTICELLO	10,994	9		6
75	0750000	PIKE	PITTSFIELD	14,726	11	1	5
76	0760000	POPE	GOLCONDA	3,444	6		3
77	0770000	PULASKI	MOUND CITY	8,840	4	2	4
78	0780000	PUTNAM	HENNEPIN	6,085	6	10	5
79	0790000	RANDOLPH	CHESTER	18,240	9	1	12
80	0800000	RICHLAND	OLNEY	8,561	6		10
81	0810000	ROCK ISLAND	ROCKISLAND	29,996	47	12	49
82	0830000	SALINE	HARRISBURG	11,612	7		11
83	0840000	SANGAMON	SPRINGFIELD	58,864	71	8	56
84	0850000	SCHUYLER	RUSHVILLE	8,365	7	3	4
85	0860000	SCOTT	WINCHESTER	6,142	4	2	5
86	0870000	SHELBY	SHELBYVILLE	18,664	9		4
87	0820000	ST CLAIR	BELLEVILLE	64,383	106		25
88	0880000	STARK	TOULON	7,389	3	4	5
89	0890000	STEPHENSON	FREEPORT	23,270	40	2	
90	0900000	TAZEWELL	PEKIN	31,672	30		13
91	0910000	UNION	JONESBORO	9,601	10		1
92	0920000	VERMILION	DANVILLE	30,304	29		33
93	0930000	WABASH	MT CARMEL	4,805	3	2	1
94	0940000	WARREN	MONMOUTH	10,611	8	1	5
95	0950000	WASHINGTON	NASHVILLE	10,146	3	5	5
96	0960000	WAYNE	FAIRFIELD	12,105	8		9
97	0970000	WHITE	CARMI	10,351	5		
98	0980000	WHITESIDE	MORRISON	24,648	27	3	1
99	0990000	WILL	JOLIET	110,129	136		211
100	1000000	WILLIAMSON	MARION	24,958	28		5
101	1010000	WINNEBAGO	ROCKFORD	65,696	124		86
102	1020000	WOODFORD	EUREKA	24,572	13		15
				2,319,537	2,850	245	1,513
	TOTALS			2,319,537	2,850	245	1,513

Table 49
COLLEGES AND UNIVERSITIES POLICE EMPLOYMENT INFORMATION
(AS OF DECEMBER 1, 1981)

NCIC I.D. NUMBER	AGENCY NAME	LOCATION	LAW ENFORCEMENT OFFICERS FULL TIME	LAW ENFORCEMENT OFFICERS PART TIME	FULL TIME CIVILIANS
0811300	Blackhawk College	Rock Island	4	2	1
0166L00	Chicago State University	Cook	20		5
0150600	Eastern Illinois University	Coles	16		2
0992400	Governor's State University	Will	15		4
0901500	Illinois Central College	Tazewell	8	6	4
0571500	Illinois State University	McLean	23		8
1001100	John A. Logan College	Williamson	5	3	
0493200	Lake County College	Lake	5	2	6
0602000	Lewis & Clark Community College	Madison	9	2	1
0166E00	Loop College	Cook		23	
0166N00	Loyola University Medical Center	Cook		1	46
0169K00	Moraine Valley Community College	Cook	6	11	3
0169F00	Morton Junior College	Cook	6	7	3
0166M00	Northeastern Illinois University	Cook	13	6	8
0191100	Northern Illinois University	DeKalb	28	17	19
0167E00	Oakton Community College	Cook	9		1
1011200	Rock Valley College	Winnebago	6	5	1
0841600	Sangamon State University	Sangamon	7	11	1
0390300	Southern Illinois University-Carbondale	Jackson	46		9
0601700	Southern Illinois University-Edwardsville	Madison	25		2
0822700	State Community College	St. Clair	8		1
0169C00	Thornton Community College	Cook	10	3	1
0169E00	Triton College	Cook	12		2
0166C00	University of Illinois-Circle Campus	Cook	70		24
0100700	University of Illinois	Champaign	51		7
0169D00	W. R. Harper College	Cook	9		1
0451900	Waubonsee College	Kane	1	1	
0550500	Western Illinois University	McDonough	24		13
TOTALS			436	100	173

Table 50
RAILROAD POLICE EMPLOYMENT INFORMATION
(AS OF DECEMBER 1, 1981)

NCIC I.D. NUMBER	AGENCY NAME	LOCATION	LAW ENFORCEMENT OFFICERS FULL TIME	LAW ENFORCEMENT OFFICERS PART TIME	FULL TIME CIVILIANS
0822900	Alton-Southern Railroad	St. Clair	5		
0165F00	Amtrak Railroad	Cook	15		
0164M00	Atchison, Topeka, Chicago & Santa Fe	Cook	20		1
0164N00	Belt Railway Company	Cook	28		
0164P00	Burlington Northern Railroad	Cook	43		2
0165I00	Chessie Indiana Railroad	Cook			
0165H00	Chessie Railroad	Cook	26		1
0841900	Chicago & Illinois Midland Railroad	Sangamon	4		
0164V00	Chicago, Milwaukee, St. Paul & Pacific	Cook	32		2
0164S00	Chicago & Northwestern Transportation	Cook	41		2
0164T00	Chicago & Western Indiana Railroad	Cook	17		
0608800	Chicago & Northwestern Railroad	Madison	3		
0165C00	Con Rail Railroad	Cook	66		2
0992600	Elgin-Joliet-Eastern Railroad	Will	23		1
ICG0400	Illinois Central Gulf-Illinois	ICG-Total	103		2
0164Y00	Indiana Harbor Belt Railroad	Cook	19		
0823100	Louisville & Nashville Railroad	St. Clair	1		
0823200	Missouri, Pacific, Belleville Railroad	St. Clair	19		
0604Z00	Norfolk & Western RR-Granite City	Madison	5		
0584Z00	Norfolk & Western RR-Decatur	Macon	11		
0164Z00	Norfolk & Western Railroad	Cook	33		
0901700	Peoria & Pekin Union Railroad	Tazewell	1		
0165D00	Soo Line Railroad	Cook	3		
0823400	Southern Railroad	St. Clair	12		
0823500	St. Louis & Southwestern Railroad	St. Clair	5		
0721500	Toledo, Peoria & Western Railroad	Peoria	1		
TOTALS			536		

Table 51
PARK DISTRICT POLICE EMPLOYMENT INFORMATION
(AS OF DECEMBER 1, 1981)

NCIC I.D. NUMBER	AGENCY NAME	LOCATION	LAW ENFORCEMENT OFFICERS FULL TIME	PART TIME	FULL TIME CIVILIANS
0580700	Decatur Park District	Macon	9		
0493700	Mundelein Park District	Lake	1	1	
0901600	Pekin Park District	Tazewell	1	8	
0721400	Peoria Park District	Peoria	9		
1011300	Rockford Park District	Winnebago	9	31	1
0981000	Sterling Park District	Whiteside	1		
TOTALS			30	40	1

Table 52
HOSPITAL POLICE EMPLOYMENT INFORMATION
(AS OF DECEMBER 1, 1981)

NCIC I.D. NUMBER	AGENCY NAME	LOCATION	LAW ENFORCEMENT OFFICERS FULL TIME	PART TIME	FULL TIME CIVILIANS
0164K00	Cook County Hospital	Cook	63	4	10
0164L00	Oak Forest Hospital	Cook	31		2
TOTALS			94	4	12

Table 53
OTHER LAW ENFORCEMENT AGENCIES EMPLOYMENT INFORMATION
(AS OF DECEMBER 1, 1981)

NCIC I.D. NUMBER	AGENCY NAME	LOCATION	LAW ENFORCEMENT OFFICERS FULL TIME	PART TIME	FULL TIME CIVILIANS
0842500	Division of Criminal Investigation	State of Illinois	340		88
0849700	Illinois State Police	State of Illinois	1,573		535
0848900	Secretary of State	State of Illinois	155		29
1011400	Rockford Airport	Winnebago	15		
1009900	Detective City	Williamson	4		3
0223300	DuPage Forest Preserve	DuPage	16		7
0494100	Lake Forest Preserve	Lake	5	19	
0169J00	Mental Health Police Department	Cook	24		1
0993000	Will Forest Preserve	Will	3	2	
TOTALS			2,135	21	663

APPENDIX

ILLINOIS REVISED STATUTES, CHAPTER 38

Aggravated Assault
12-2 § 12-2.

(a) A person commits an aggravated assault, when, in committing an assault, he:

(1) Uses a deadly weapon.

Other sub-paragraphs of this statute are accounted for in the I-UCR Program under a sub category in order to be consistent with the National Program. The intent here is to threaten great bodily harm both at the State and National level regarding Index Crimes. Aggravated Battery is the furtherance of the Assault Whereby physical contact is made resulting in great bodily harm.

Aggravated Battery
12-4 § 12-4.

(a) A person who, in committing a battery, intentionally or knowingly causes great bodily harm, or permanent disability or disfigurement commits aggravated battery.

(b) Uses a deadly weapon.

(c) A person who administers to an individual or causes him to take, without his consent or by threat or deception, and for other than medical purposes, any intoxicating, poisonous, stupefying, narcotic or anesthetic substance commits aggravated battery.

Armed Robbery
18-2 § 18-2.

(a) A person commits armed robbery when he violates Section 18-1 while armed with a dangerous weapon.

Arson
20-1 § 20-1. A person commits arson when, by means of fire or explosive, he knowingly:

(a) Damages any real property, or any personal property having a value of $150 or more, of another without his consent; or

(b) With intent to defraud an insurer, damages any property or any personal property having a value of $150 or more.

Property "of another" means a building or other property, whether real or personal, in which a person other than the offender has an interest which the offender has no authority to defeat or impair, even though the offender may also have an interest in the building or property.

Burglary
19-1 § 19-1. A person commits burglary when without authority he knowingly enters or without authority remains within a building, house trailer, watercraft, aircraft, motor vehicle as defined by the Illinois Vehicle Code, railroad car, or any part thereof, with intent to commit therein a felony or theft.

Motor Vehicle Theft
(See the definition of Theft.)

Murder
9-1 § 9-1.

(a) A person who kills an individual without lawful justification commits murder if, in performing the acts which cause the death:

(1) He either intends to kill or do great bodily harm to that individual or another, or knows that such acts will cause death to that individual or another; or

(2) He knows that such acts create a strong probability of death or great bodily harm to that individual or another; or

(3) He is attempting or committing a forcible felony other than voluntary manslaughter.

Rape
11-1 § 11-1.

(a) A male person of the age of 14 years and upwards who has sexual intercourse with a female, not his wife, by force and against her will, commits rape. Intercourse by force and against her will includes, but is not limited to, any intercourse which occurs in the following situations:

(1) Where the female is unconscious; or

(2) Where the female is so mentally deranged or deficient that she cannot give effective consent to intercourse.

(b) Sexual intercourse occurs when there is any penetration of the female sex organ by the male sex organ.

Robbery
18-1 § 18-1.

(a) A person commits robbery when he takes property from the person or presence of another by the use of force or by threatening the imminent use of force.

Theft
16-1 § 16-1. A person commits theft when he knowingly:

(a) Obtains or exerts unauthorized control over property of the owner; or

(b) Obtains by deception control over property of the owner; or

(c) Obtains by threat control over property of the owner; or

(d) Obtains control over stolen property knowing the property to have been stolen by another or under such circumstances as would reasonably induce him to believe that the property was stolen, and

(1) Intends to deprive the owner permanently of the use or benefit of the property; or

(2) Knowingly uses, conceals or abandons the property in such manner as to deprive the owner permanently of such use or benefit; or

(3) Uses, conceals, or abandons the property knowing such use, concealment or abandonment probably will deprive the owner permanently of such use or benefit.

Voluntary Manslaughter
9-2 § 9-2.

(a) A person who kills an individual without lawful justification commits voluntary manslaughter if at the time of the killing he is acting under a sudden and intense passion resulting from serious provocation by:

(1) The individual killed, or

(2) Another whom the offender endeavors to kill, but he negligently or accidentally causes the death of the individual killed.

Serious provocation is conduct sufficient to excite an intense passion in a reasonable person.

(b) A person who intentionally or knowingly kills an individual commits voluntary manslaughter if at the time of the killing he believes the circumstances to be such that, if they existed, would justify or exonerate the killing under the principles stated in Chapter 38, Article 7, but his belief is unreasonable.

OTHER OFFENSES

Criminal Damage to Property
21-1 § 21-1. Any of the following acts, except any act described in paragraph (g), is a Class A misdemeanor and any act enumerated in paragraph (a) or (f) when the damage to property exceeds $150 is a Class 4 felony;

(a) Knowingly damages any property of another without his consent; or

(b) Recklessly by means of fire or explosive damages property of another; or

(c) Knowingly starts a fire on the land of another without his consent; or

(d) Knowingly injures a domestic animal of another without his consent; or

(e) Knowingly deposits on the land or in the building of another, without his consent, any stink bomb or any offensive smelling compound and thereby intends to interfere with the use by another of the land or building.

(f) Damages any property, other than property described in Subsection 20-1(3), with intent to defraud an insurer.

(g) Knowingly shooting of a firearm at any portion of a railroad train is a Class 4 felony.

Criminal Damage to State Supported Property
21-4 § 21-4. Any of the following acts is a Class A misdemeanor when the damage to property is $500 or less, and any such act is a Class 4 felony when the damage exceeds $500:

(a) Knowingly damages any property supported in whole or in part with State funds or Federal funds administered or granted through State agencies without the consent of the State; or

(b) Knowingly, by means of fire or explosive damages property supported in whole or in part with State funds or Federal funds administered or granted through State agencies; or

(c) Knowingly starts a fire on property supported in whole or in part with State funds or Federal funds administered or granted through State agencies without the consent of the State; or

(d) Knowingly deposits on land or in a building supported in whole or in part with State funds, or Federal funds administered or granted through State agencies without the consent of the State, any stink bomb or any offensive smelling compound and thereby intends to interfere with the use by another of the land or building.

ILLINOIS UNIFORM CRIME REPORTING OFFENSE CODES

CODE 1	OFFENSE CLASSIFICATION 2	STATUTE
	HOMICIDE	
* 0110	Murder	38-9-1
* 0121	Attempt Firearm	38-8-4
* 0122	Attempt. Knife or Cutting Instrum.	38-8-4
* 0123	Attempt Other Dangerous Weapons	38-8-4
* 0124	Attempt Hands, Fists, Feet, Etc	38-8-4
* 0130	Voluntary Manslaughter	38-9-2
* 0141	Invol Mansltr & Reckls Homi-Non-Veh	38-9-3a
* 0142	Invol Mansltr & Reckls Homi Veh	38-9-3b
	FORCIBLE RAPE	
* 0211	Forcible Rape Firearm	38-11-1
* 0212	Forcible Rape Knife or Cutting Instrum	38-11-1
* 0213	Forcible Rape Other Dang Weapons	38-11-1
* 0214	Forcible Rape Other Forcible Means	38-11-1
* 0220	Attempts. Forcible Rape	38-8-4
	ROBBERY	
* 0311	Armed Firearm	38-18-2
* 0312	Armed Knife or Cutting Instrum	38-18-2
* 0313	Armed Other Dangerous Weapons	38-18-2
* 0320	Strong Arm-No Weapon	38-18-1
* 0330	Attempts Armed-Firearm	38-8-4
* 0334	Attempts. Armed-Knife or Cut. Instrum.	38-8-4
* 0337	Attempts Armed-Other Dang. Weapons	38-8-4
* 0340	Attempts Strong Arm-No Weapon	38-8-4
	BATTERY	
* 0410	Aggravated Firearm	38-12-4(1)
* 0420	Aggravt'd Knife or Cut Inst	38-12-4(1)
* 0430	Aggravt'd Other Dang Weap	38-12-4(1)
* 0440	Aggravt'd Hds., Fists, Ft., Etc (Inflicts Great Bodily Harm)	38-12-4(a) (c)
0445	Aggravt'd Hds. Fists, Ft, Etc	38-12-4(b)(2 thru 9)
0460	Simple Battery	38-12-3
0470	Reckless Conduct	38-12-5
	ASSAULT	
* 0510	Aggravated Firearm	38-12-2(1)
* 0520	Aggravt'd Knife or Cut Inst	38-12-2(1)
* 0530	Aggravt'd Other Dang Weap	38 12 2(1)
* 0540	Aggravt'd Hds Fists Ft Etc (Intends to Inflict Great Bodily Harm)	38-12 2(2) (10)
0545	Aggravt'd Hds. Fists, Ft. Etc	38-12-2(2) (10)
0560	Simple Assault	38-12-1
	BURGLARY	
* 0610	Forcible Entry	38-19-1
* 0620	Unlawful Entry (No Force)	38 19-1
* 0630	Attempts Forcible Entry	38 8-4
	BURGLARY FROM MOBILE VEHICLE	
* 0710	Over $150	38-19-1
* 0720	$150 and Under	38-19-1
* 0750	Attempts Burglary From Mobile Veh	38-8 4
	THEFT	
* 0810	Over $150	38-16-1
* 0820	$150 and Under	38-16-1
* 0850	Attempts Theft	38-8-4
	MOTOR VEHICLE THEFTS	
* 0910	Autos	38 16-1
* 0915	Trucks & Buses	38 16 1
* 0918	Other Vehicles	38-16-1
* 0920	Attempts Autos	38 8 4
* 0925	Attempts Trucks & Buses	38 8 4
* 0930	Attempts Other Vehicles	38 8 4

*Indicates Part 1 Offenses

CODE 1	OFFENSE CLASSIFICATION 2	STATUTE
	ARSON	
* 1010	Arson-Explosive Device	38-20-1
* 1020	Arson-Incendiary Device	38-20-1
1030	Possession Explosives, Incend Dev	38-20-2
* 1090	Attempts: Arson	38-8-4
	DECEPTION	
1110	Deceptive Practices	38-17-1
1120	Forgery	38-17-3
1130	Fraud	38-17-1
1140	Embezzlement	38-17-1
1150	Credit Cards	121-1/2-608 Thru 624
1160	Deceptive Altering of Coins	38-17-4
1170	Impersonating An Officer	38-17-2
1190	Attempts Deception	38-8-4
1200	Stolen Prty., Buy., Rec., Poss	38-16-1(d)
1205	Theft By Lessee	38-16-1 1
1210	Thft. of Labor. Serv., Use of Prty	38-16-3
1220	Theft of Lost or Mislaid Prty	38-16-2
1230	Poss. of Keys or Dev to Coin Op Mach	38-16-6
	CRIMINAL DAMAGE AND TRESPASS TO PROPERTY	
1310	Criminal Damage to Property	38-21-1
1320	Criminal Damage to Vehicle	38-21-1
1330	Criminal Trespass to Land	38-21-3
1340	Criminal Damage to State Sup Prty.	38-21-4
1350	Criminal Trespass to State Sup Land	38-21-5
1360	Criminal Trespass to Vehicle	38-21-2
1370	Criminal Damage of Fire Fighting Apparatus, Hydrants or Equipment	38-21-1 1
1380	Unauth Poss or Storage of Weapons	38-21-6
	DEADLY WEAPONS	
1410	Unlawful Uses of Weapons	38-24-1
1420	Unlawful Sale of Firearms	38-24-3
1430	Unlawful Poss. of Firearms & Ammu	38-24-3 1
1440	Register of Sales by Dealer	38-24-4
1450	Defacing Identi Marks of Firearms	38-24-5
1460	Firearms & Ammu -No. I.D Card	38-83-2&3
1490	Attempts Deadly Weapons	38-8-4
	SEX OFFENSES (EXCEPT FORCIBLE RAPE)	
1505	Prostitution	38-11-14
1510	Soliciting for a Prostitute	38-11-15
1515	Pandering	38-11-16
1520	Keeping a Place of Prostitution	38-11-17
1525	Patronizing a Prostitute	38-11-18
1530	Pimping	38-11-19
1535	Obscenity	38-11-20
1540	Harmful Material	38-11-21
1542	Tie-in Sales of Obscene Pub to Distrib	38-11-22
1550	Deviate Sexual Assault	38-11-3
1555	Indecent Liberties with a Child	38-11-4
1560	Contrib. to Sexual Delinq. of a Child	38-11-5
1565	Indecent Solicitation of a Child	38-11-6
1570	Public Indecency	38-11-9
1575	Aggravated Incest	38-11-10
1580	Incest	38-11-11
1583	Rape of Mentally Deranged	38-11-1
1585	All Others	
1590	Attempts Sex Offenses	38-8-4

CODE 1	OFFENSE CLASSIFICATION 2	STATUTE
	GAMBLING	
1610	Bookmaking	38-28-1 1(b)
1620	Numbers-Lottery	38-28-1(a)-7
1630	Keeping a Gambling Place	38-28-3
1640	Reg. of Fed. Gambling Stamps	38-28-4
1650	Card Games Operating	38-28-1(a)-3
1651	Card Game Playing	38-28-1(a)-1
1660	Dice Game: Operating	38-28-1(a)-3
1661	Dice Game. Playing	38-28-1(a)-1
1670	Gambling Device	38-28-1(a)-3
1680	All Other	
	OFFENSES INVOLVING CHILDREN	
1710	Endangering Life or Health	23-2354
1720	Contrib. to Delinq. of a Minor	23-2361a
1730	Curfew	23-2371
1740	Run-Aways (Juvenile)	37-702-3a
1750	Child Abuse	23-2042
1760	Paternity	106-3/4-52
1770	Truancy	37-702-3b
1780	All Other	
	CANNABIS CONTROL ACT	
1811	Poss of 30 Grams or Less	56-1/2-704
1812	Poss of Over 30 Grams	56-1/2-704
1821	Manuf., Del Posses w/Intent to Del or Manuf. of 10 Grams or Less	56-1/2-705
1822	Manuf., Del., Posses w/Intent to Del or Manuf. of Over 10 Grams	56-1/2-705
1830	Casual Delivery	56-1/2-706
1840	Under 18 - Delivery	56-1/2-707
1850	Production of Cannabis Plant	56-1/2-708
1860	Calculated Cannabis Conspiracy	56-1/2-709
1880	Other	
1900	Intoxicating Compounds	38-81
	CONTROLLED SUBSTANCES ACT	
2010	Manufacture-Intent	56-1/2 1401
2020	Possessing a Cont Id Substance	56-1/2-1402
2030	Counterfeit Subs -Manuf or Del	56-1/2 1403
2040	Delivery or Poss Intent to Del	56-1/2-1404
2050	Criminal Drug Conspiracy	56-1/2 1405
2060	Licensed Operations-Regist	56-1/2-1302
2070	Delivery to Persons Under 18	56-1/2-1407
2080	Failure to Keep Records-Oper	56 1/2-1306
2090	Other	
	HYPODERMIC SYRINGES & NEEDLES ACT	
2110	Possession or Sale	38-22 50 & 51
2120	Failure to Keep Records	38-22-52
	LIQUOR CONTROL ACT VIOLATIONS	
2210	Sales to Minors, Drunkards, Etc	43-131
2220	Illegal Possession by Minor	43-134a
2230	Illegal Consumption by Minors	43-134a
2240	Misrepres of Age by Minor	43-134a
2250	Other	
2300	Solicit of Alcoholic Beverages	38-26-1-2
	MOTOR VEHICLE OFFENSES	
2410	Driving Under the Infl -Alcohol	95-1/2 11 501
2420	Driving Under the Infl -Drugs	95-1/2-11 501
2430	Trans of Alcoholic Liquor	95 1/2 11 502
2440	Reckless Driving	95-1/2 11 503
2445	Hit and Run	95-1/2-11 403

CODE 1	OFFENSE CLASSIFICATION 2	STATUTE
	MOTOR VEHICLE OFFENSES (Continued)	
2450	Drag Racing	95-1/2-11-504
2455	No Registration	95-1/2-3-701
2460	Revoked, Cancelled Registration	95-1/2-3-702
2465	Improper Use of Registration	95-1/2-3-703
2470	No Drivers License	95-1/2-6-101
2480	Suspend Revoked Drivers License	95-1/2-6-303
2490	Unlawful Use of Drivers License	95-1/2-6-301
2495	Flee or Attempt to Elude Police Off	95-1/2-11-204
2500	Criminal Abortion	81-17
	DISORDERLY CONDUCT	
2805	Vagrancy	24 11 5-4
2807	Drunkenness (Local Laws)	
2810	Prowler	38-26-1(a)-(1)
2820	Telephone Threat	38-26-1(a)-(2)
2830	Obscene Phone Calls	38-26-1(a)-(2)
2840	False Fire Alarm	38-26-1(a)-(3)
2850	Bomb Threat	38-26-1(a)-(4)
2860	False Police Report	38-26-1(a)-(5)
2870	Peeping Tom	38-26-1(a)-(6)
2880	Confinement to Prevent a Crime	38 200-1
2890	Other - Not Drunkenness	38 26 1(a)-(1)
2900	Air Rifles	38-82
3000	Fireworks	127 1/2-128
3100	Mob Action & Related Offenses	38 25
3200	Armed Violence	38-33A-2
3300	Public Demonstration	38-85
3400	Looting	38-42
3500	Prty Forfeit. (Pub Nuis.)	38-37
3610	Interfer with a Pub Instit	38-21 2-2
	INTERFER WITH PUB OFFICERS	
3710	Resis. or Obstruct a Peace Off	38-31-1
3720	Refusing to Aid an Officer	38-31-8
3730	Obstructing Justice	38-31-4
3740	Concealing or Aiding a Fugitive	38-31-5
3750	Escape	38-31-6
3760	Other	
3800	Interfer w/Judical Proced	38-32
3810	Contempt of Court	38-1-3
3910	Bribery	38-29 & 29A & 33
3960	Intimidation	38-12-6
3970	Extortion	Title 18 U S Code 875-876
4000	Violation of Civil Rights	38-13
4100	Criminal Defamation	38-27
	KIDNAPING	
4210	Kidnaping	38-10-1
4220	Aggravated Kidnaping	38-10-2
4230	Unlawful Restraint	38-10-3
4310	Possession of Burglary Tools	38-19-2
4410	Draft Cards Destruction or Mutil	38-90-11
4510	Probation - Violation	38-1005-6-4
4625	Parole - Revocation	38-1003-3-9
4710	Suspicion	38 107-2
4720	AWOL & Desertion	ART 85-U C M J
4730	Illegal Entry - Alien	Title 8 U S Code 1325
5000	Other Criminal Offenses	
5060	Other Traffic Offenses	
5080	Other Departmental Services	

(Printed by the Authority of the State of Illinois)
(P.O. 31081—2M—8/82)

TRADE MARK REGISTERED